







DEPARTMENT OF ENVIRONMENTAL MANAGEMENT  
 OFFICE OF WATER RESOURCES  
 FRESHWATER WETLANDS PROGRAM  
 APPROVED WITH CONDITIONS  
 AS SPECIFIED IN THE LETTER OF APPROVAL  
 DATED MAR 0 5 2004 FILE # 04-0030  
 NO CHANGES ALLOWED WITHOUT PRIOR APPROVAL  
 APPROVED PLANS MUST BE AT CONSTRUCTION SITE.  
*Matthew Venezia*

MAP 57-4/LOT 204  
 LAND N/F  
 ARTHUR ARNOLD

200' RIVERBANK BUFFER

SOUTH COUNTY BIKE PATH

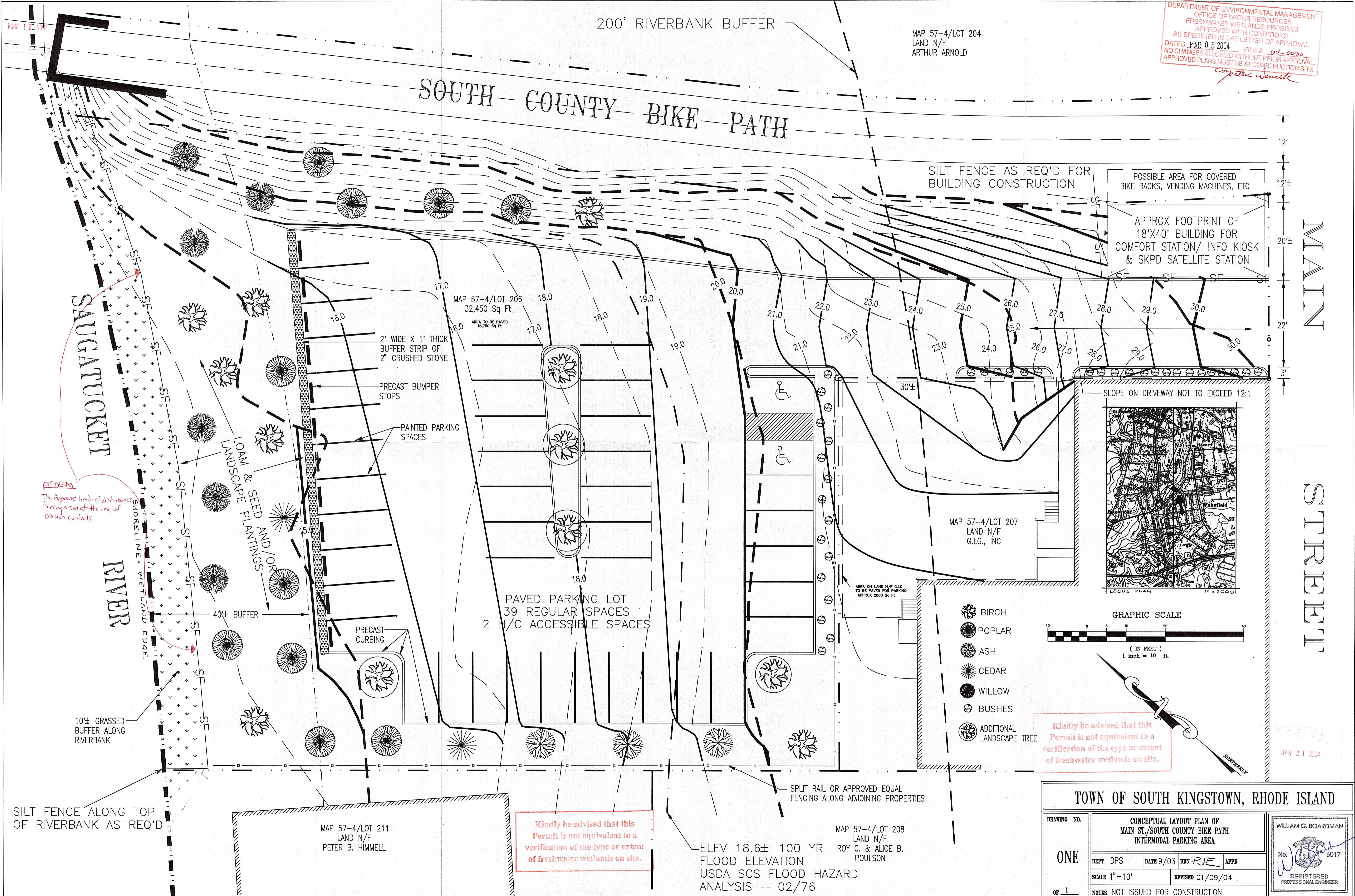
SILT FENCE AS REQ'D FOR BUILDING CONSTRUCTION

POSSIBLE AREA FOR COVERED BIKE RACKS, VENDING MACHINES, ETC

APPROX FOOTPRINT OF 18'X40' BUILDING FOR COMFORT STATION/ INFO KIOSK & SKPD SATELLITE STATION

MAIN STREET

STREET



SAUGATUCKET RIVER

RDDEM  
 The Approved limit of disturbance is recognized at the line of erosion controls.

MAP 57-4/LOT 206  
 32,450 Sq Ft  
 AREA TO BE PAVED 16,750 Sq Ft

2' WIDE X 1' THICK BUFFER STRIP OF 2" CRUSHED STONE

PRECAST BUMPER STOPS

PAINTED PARKING SPACES

LOAM & SEED AND/OR LANDSCAPE PLANTINGS

PAVED PARKING LOT  
 39 REGULAR SPACES  
 2 H/C ACCESSIBLE SPACES

PRECAST CURBING

10'± GRASSED BUFFER ALONG RIVERBANK

SILT FENCE ALONG TOP OF RIVERBANK AS REQ'D

MAP 57-4/LOT 211  
 LAND N/F  
 PETER B. HIMMELL

Kindly be advised that this Permit is not equivalent to a verification of the type or extent of freshwater wetlands on site.

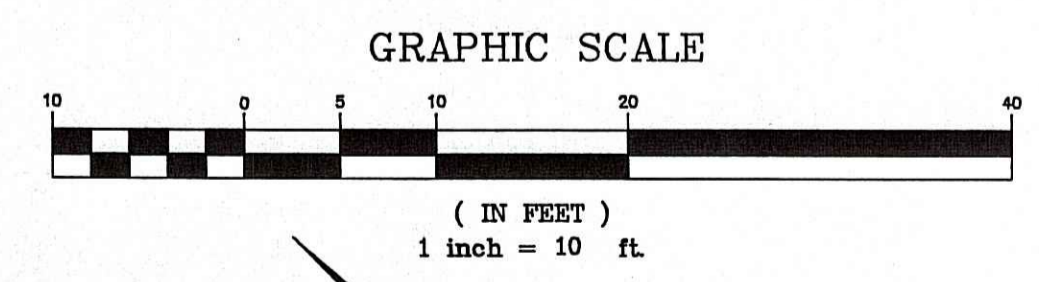
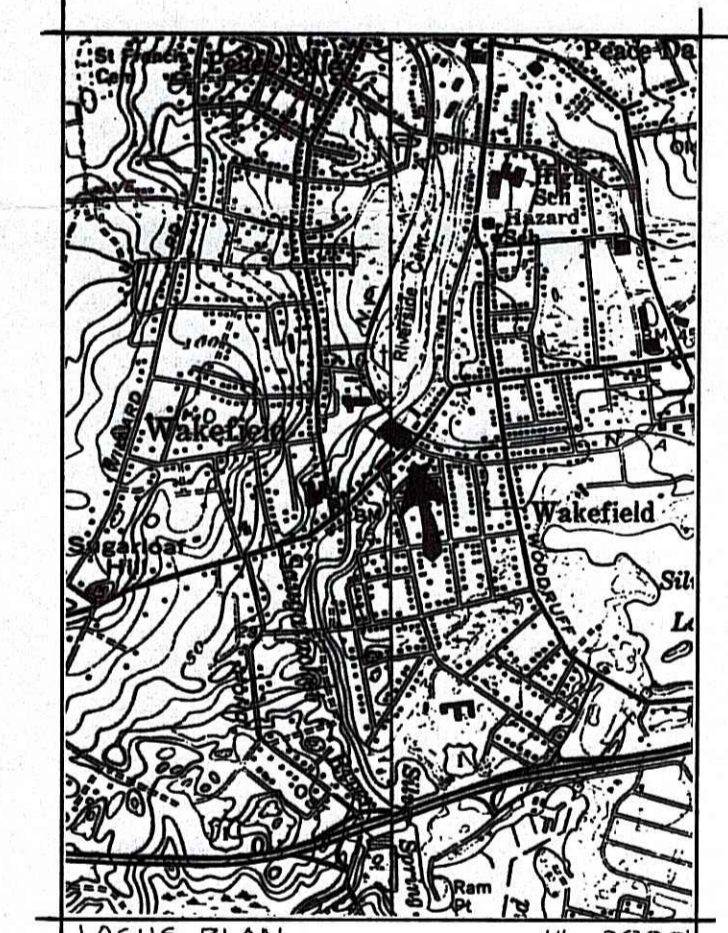
ELEV 18.6± 100 YR FLOOD ELEVATION  
 USDA SCS FLOOD HAZARD ANALYSIS - 02/76

MAP 57-4/LOT 208  
 LAND N/F  
 ROY G. & ALICE B. POULSON

MAP 57-4/LOT 207  
 LAND N/F  
 G.I.G., INC

AREA ON LAND N/F G.I.G. TO BE PAVED FOR PARKING APPROX 2800 Sq Ft

- BIRCH
- POPLAR
- ASH
- CEDAR
- WILLOW
- BUSHES
- ADDITIONAL LANDSCAPE TREE



Kindly be advised that this Permit is not equivalent to a verification of the type or extent of freshwater wetlands on site.

TOWN OF SOUTH KINGSTOWN, RHODE ISLAND

DRAWING NO. <b>ONE</b>	CONCEPTUAL LAYOUT PLAN OF MAIN ST./SOUTH COUNTY BIKE PATH INTERMODAL PARKING AREA			WILLIAM G. BOARDMAN No. 6017 REGISTERED PROFESSIONAL ENGINEER
of 1	DEPT DPS	DATE 9/03	DRN PJE	
	SCALE 1"=10'	REVISED 01/09/04	APPR	
	NOTES NOT ISSUED FOR CONSTRUCTION			

JAN 21 2004