RECEIVED
APR 11 2007
ENVIRONMENTAL MANAGEMENT
OFFICE OF WATER RESOURCES

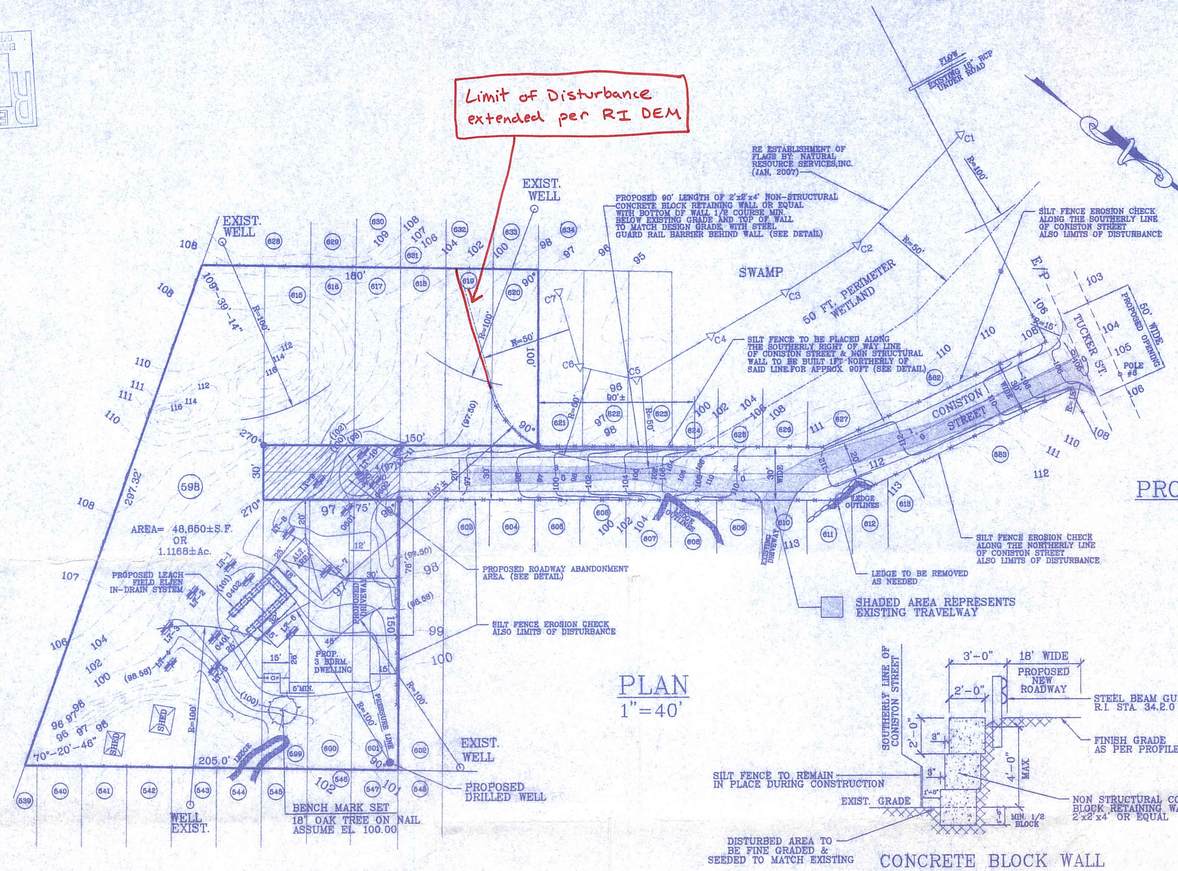

PLAN
1"=40'

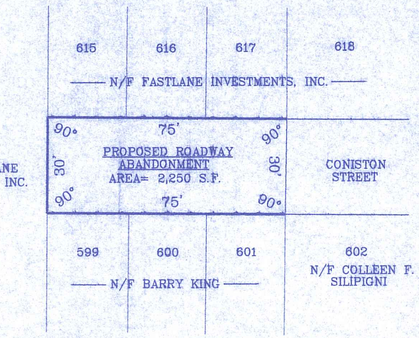

598
N/F FAST LANE INVESTMENTS, INC.

PROPOSED ROADWAY ABANDONMENT DETAIL
NOT TO SCALE

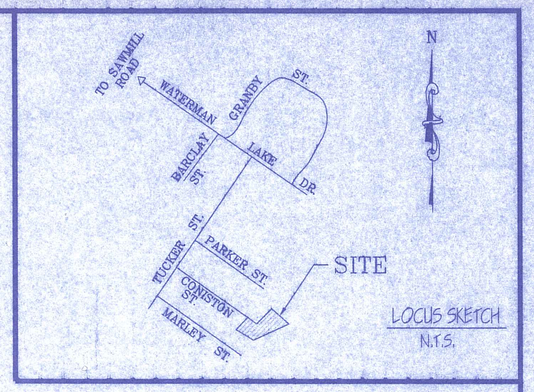

LOCUS SKETCH
N.T.S.

NOTE:
TREES TRIMMED TO 14' HEIGHT WITHIN THE TRAVELWAY

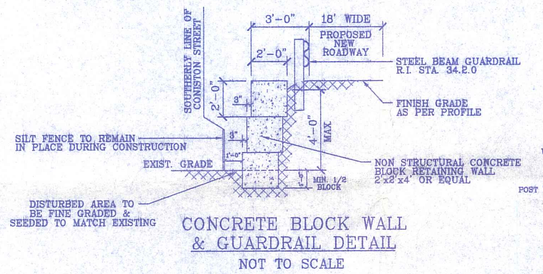

CONCRETE BLOCK WALL & GUARDRAIL DETAIL
NOT TO SCALE

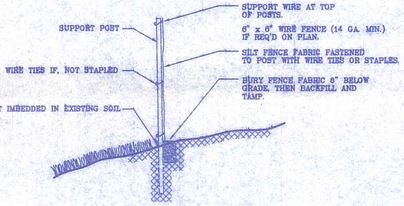

SILT FENCE DETAIL
NOT TO SCALE

NOTE:
FROM STATION 0+0 TO STA.0+50
FROM STATION 2+10 TO STA.3+25(MIN.)
TO BE A 2" LAYER OF HOT TOP ASPHALT.(SLOPES 5%>)

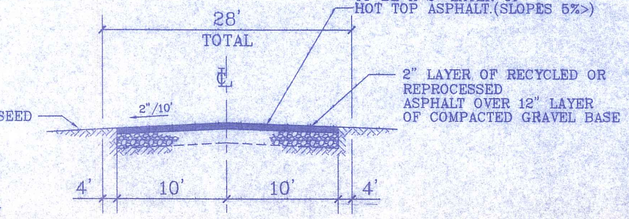

PROPOSED TRAVELWAY X-SECTION
NOT TO SCALE

UTILITY DISCLAIMER
LOCATION OF EXISTING ABOVE GROUND AND UNDERGROUND UTILITIES AND STRUCTURES INDICATED ARE APPROXIMATE ONLY, AND THOSE INDICATED ARE NOT NECESSARILY ALL WHICH MAY EXIST ON THE SITE. CONTRACTOR SHALL DETERMINE ACTUAL LOCATIONS OF ALL UTILITIES AND STRUCTURES ON THE PROJECT SITE, WHETHER THEY ARE INDICATED OR NOT. CONTRACTOR SHALL ASSUME THE RESPONSIBILITY FOR ANY DAMAGE TO THE UTILITY LINES, WHEATHER SHOWN ON THE PLANS OR NOT, DURING WORK ON THE PROJECT.

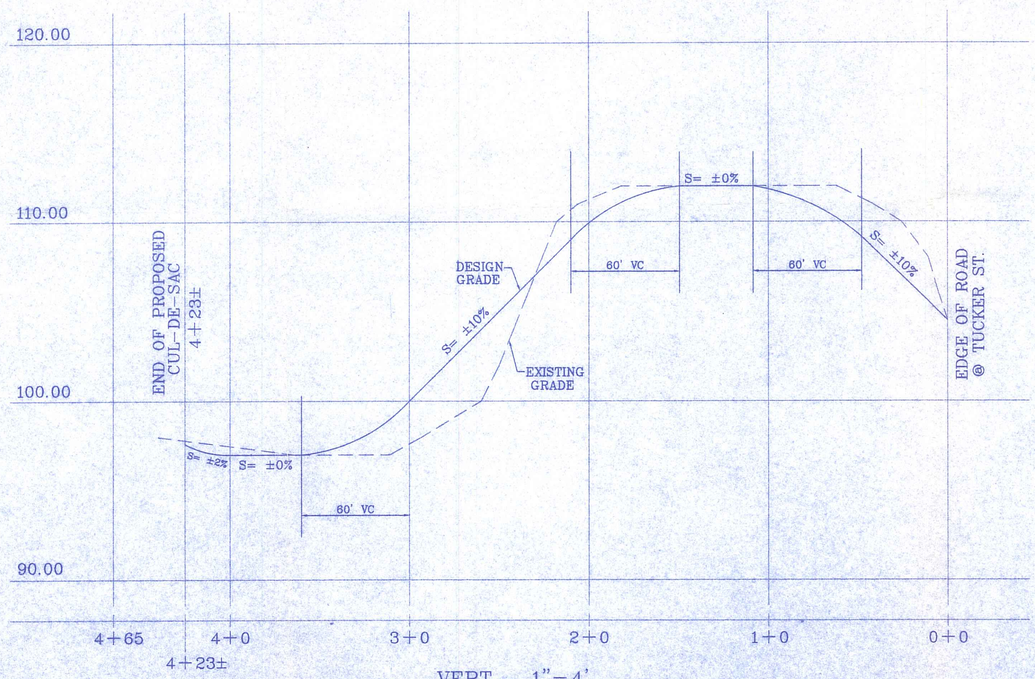

VERT.- 1"=4'
HORIZ.- 1"=40'

LIST OF ABUTTERS	
LOT/S	OWNER/S
539-548	N/F MICHAELE RICHTER
619-623	N/F BARRY KING
598,615-618	N/F FAST LANE INVESTMENTS, INC.
599-601	N/F BARRY KING
602-613,624-625	N/F COLLEEN F. SILIPIGNI
581-582	N/F LORRAINE O'CONNORS
583	N/F PATRICK & LORRAINE O'CONNORS
626-627	N/F MICHAEL A. CESINO
628-631	N/F GEOFFREY & MICHELLE RAINEY
632	N/F TOWN OF GLOCESTER
633-634	N/F SHAWN ROUSSEAU & JILL

LEGEND:

- 100 — EXISTING CONTOUR
- (100) — DESIGN CONTOUR
- 50 FT PERIMETER WETLAND
- B_1 B_2 — WETLAND FLAGS
- SILT FENCE EROSION CHECK ALSO LIMITS OF DISTURBANCE
- (600) — DENOTES RECORDED LOT NUMBER WATERMAN LAKE SHORES
- ● — DENOTES IRON ROD TO BE SET

OWNERS:

BARRY KING LOTS: 599-601, 619-620
12 ANTRIM ROAD FRAMINGHAM, MA. 01701

FAST LANE INVESTMENTS, INC. LOTS: 598, 615-618
12 ANTRIM ROAD FRAMINGHAM, MA. 01701

DEPARTMENT OF ENVIRONMENTAL MANAGEMENT
OFFICE OF WATER RESOURCES
FRESHWATER WETLANDS PROGRAM
APPROVED WITH CONDITIONS
AS SPECIFIED IN THE LETTER OF APPROVAL
DATED JUN 1 0 2007 FILE # 06-0432
NO CHANGES ALLOWED WITHOUT PRIOR APPROVAL
APPROVED PLANS MUST BE AT CONSTRUCTION SITE
Nancy L. Fallman

THIS PLAN IS TO BE INDEXED UNDER THE FOLLOWING STREETS

1. CONISTON STREET

THIS SURVEY AND PLAN CONFORM TO THE STANDARD AS ADOPTED BY THE RHODE ISLAND BOARD OF REGISTRATION FOR PROFESSIONAL LAND SURVEYORS
TOPOGRAPHY - CLASS III
SURVEY - CLASS 1

JOHN A. TZITZOURIS NO. 1941 PROFESSIONAL LAND SURVEYOR

BY: REGISTERED PROFESSIONAL LAND SURVEYOR 4/9/07 DATE

N. VELTRI SURVEY, INC.
SURVEYING-LAND PLANNING
266 PUTNAM PIKE
SMITHFIELD R.I. 02917
(401)231-3200

ADMINISTRATIVE SUBDIVISION & PLAN OF PROPOSED IMPROVEMENTS TO CONISTON STREET
GLOCESTER R.I.
WATERMAN LAKE SHORES LOTS 598-601&615-620
-PREPARED FOR-
BARRY KING & FAST LANE INVESTMENTS, INC.
SCALE: 1"= 40' DRAWN: J.PARRILLO

NO.	DATE	REVISION
4	04/07	REVISE ROAD WIDTH TO 20 FT
3	03/07	REVISE PER NEW WETLAND FLAGS
2	08/06	REVISE WITH 18' TRAVELWAY
1	08/06	REVISE WITH 1 BUILDABLE LOT
	04/06	ORIG. ISSUE

SHEET 1 OF 1 SHEETS
CHECKED BY: J.T.