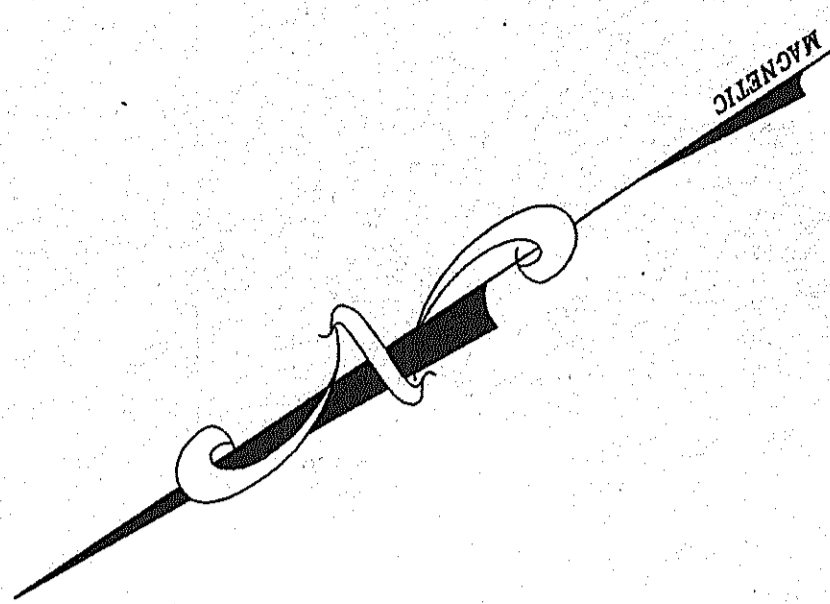


NOTES:

- 1) THIS APPLICATION IS FOR LOT 47 PARCEL B ONLY
- 2) WETLAND FLAGS FIELD LOCATED WITH TRIMBLE 5700 GPS RECEIVERS
- 3) POTTERVILLE BROOK FIELD LOCATED IN FIELD WITH TRIMBLE 5700 GPS RECEIVERS
- 4) PAVED ROADWAY IS TAKEN FROM TAX MAPS AND AERIAL PHOTOGRAPHS



A.P. 50 LOT 75  
N/F  
VICTOR CIPRIANO and  
DONNA & KATHY E GUILMETTE

A.P. 50 LOT 89  
N/F  
REGINALD A. CENTRACCHIO  
LIVING TRUST

A.P. 50 LOT 88  
N/F  
DONNA J. SCHAYER

A.P. 50 LOT 50  
N/F  
ANTHONY S. DICHIARO

**Lot 47  
PARCEL A**  
Area 4.02 Ac.

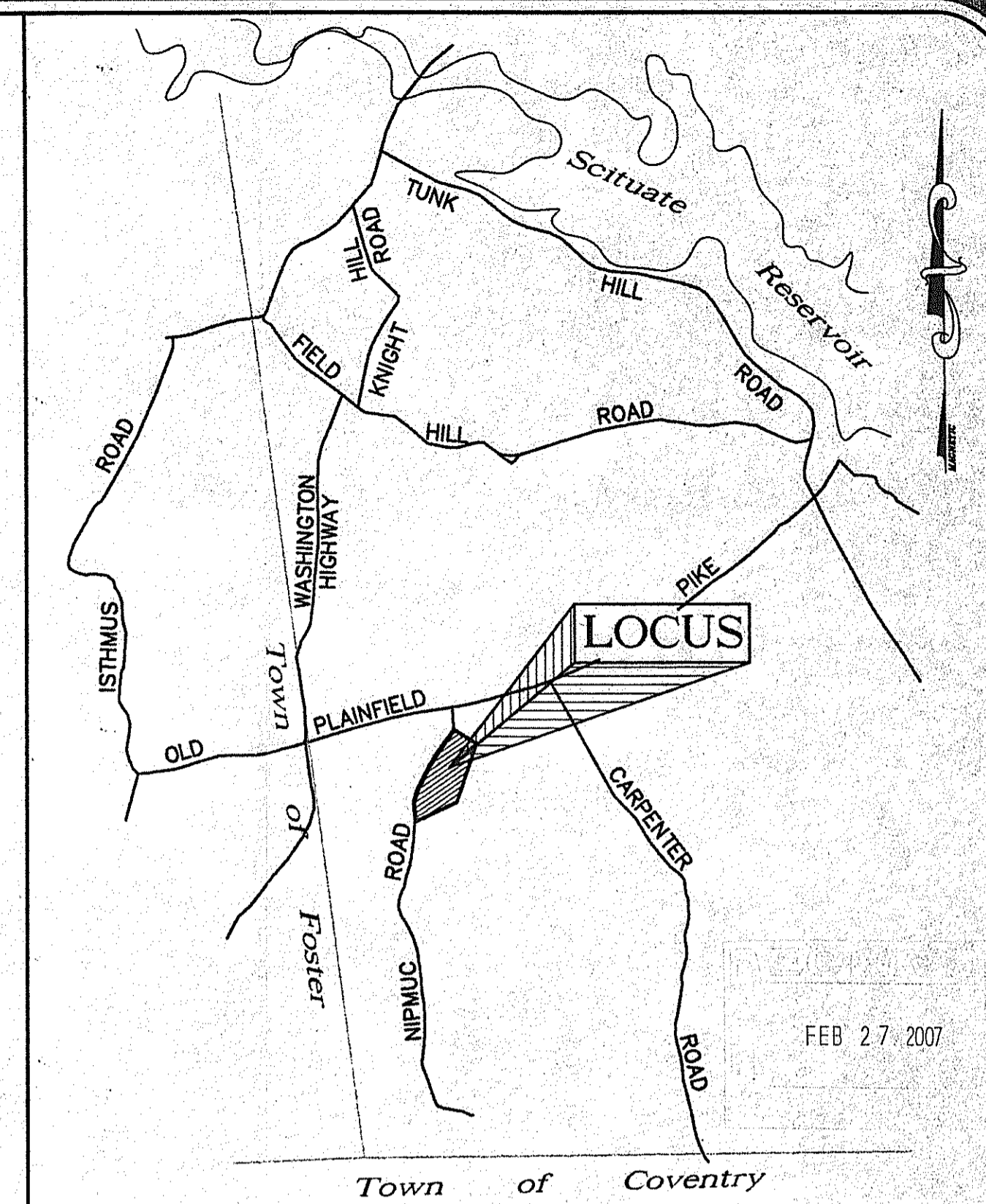
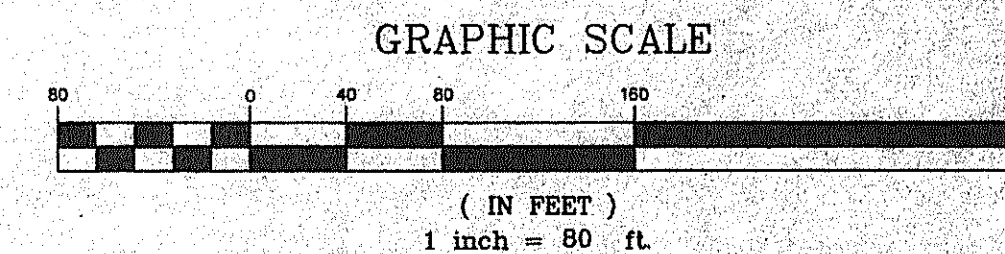
**Lot 47  
PARCEL B**  
Area 27± Ac.

**LOCATION MAP**  
NOT TO SCALE

A.P. 50 LOT 46  
N/F  
SUSAN C. VIEIRA

LEGEND


- WETLAND EDGE FLAGGED BY ECO-TONES
- 50' PERIMETER WETLAND
- EXISTING STONE WALL
- EXISTING UTILITY POLE
- 100' RIVERBANK WETLAND
- SOIL EVALUATION TEST PIT



WETLAND EDGE VERIFICATION  
**Estate of Daisy L. Shippee**  
Nipmuc Road  
Scituate, Rhode Island  
The Estate of Daisy L. Shippee

Checked By: JM	Drawn By: MDB
Scale: 1" = 80'	Date: Jan. 27, 2007
REVISIONS	
NO. REVISION	BY DATE

**CERTIFICATION:**  
I, THE UNDERSIGNED, MARK D. BOYER, A PROFESSIONAL LAND SURVEYOR, DO HEREBY CERTIFY THAT I AM A MEMBER IN GOOD STANDING OF THE BOARD OF PROFESSIONAL LAND SURVEYORS OF THE STATE OF RHODE ISLAND AND THAT I AM THE AUTHOR OF THIS SURVEY AND THAT I AM A LICENSED PROFESSIONAL LAND SURVEYOR IN THE STATE OF RHODE ISLAND.



**BOYER ASSOCIATES**  
1200 MAIN STREET  
WEST WARWICK, RI 02893  
TEL. (401)821-8872 FAX (401)826-1993

Sheet **1**  
of **1** sheets