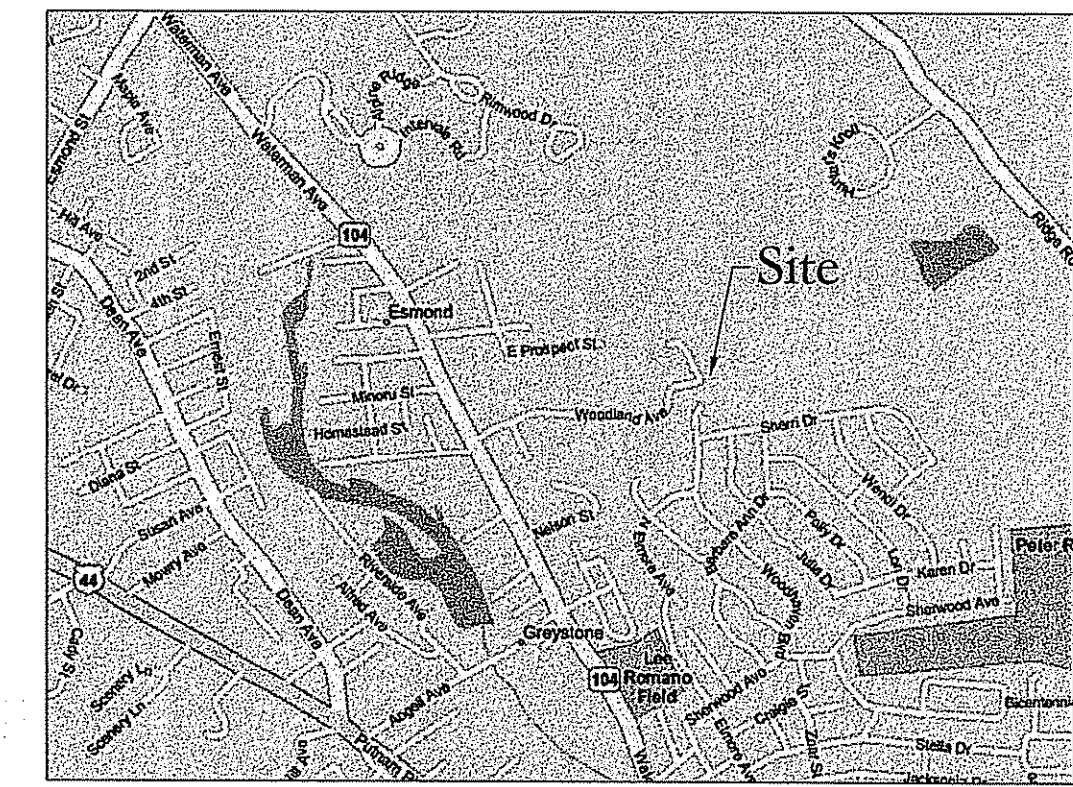


WETLAND FLAG NOTES:
 TOTAL WETLAND DELINEATION TO BE VERIFIED = 734 LF.
 A1-A16 = 680 LF.
 CL1-CL2 = 54 LF.
 TOTAL = 734 LF.



LOCUS MAP
NOT TO SCALE

Legend:

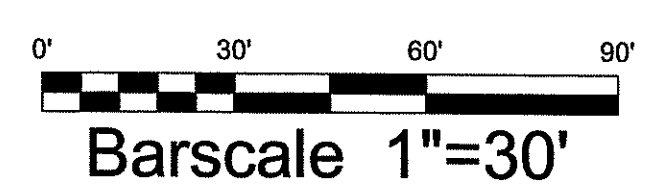
- PROPERTY LINE
- - - ABUTTER PROPERTY LINE
- ⊖ EXISTING STONE WALL
- - - EXISTING CONTOUR
- ⌒ EXISTING TREE LINE
- EXISTING BOUND
- IRON PIN
- ⊙ DRILL HOLE
- ▲ SURVEYED WETLAND EDGE
- ⊖ EXISTING UTILITY POLE
- ⊖ EXISTING SEWER MANHOLE
- ⊖ EXISTING CATCH BASIN
- ⊖ EXISTING DRAINAGE MANHOLE

Owner/Applicant:
 Robert Gaudette, Jr.
 69 Lower Road
 PO Box 295
 Lincoln, Rhode Island 02865


FLOOD NOTE:
 A REVIEW OF THE NATIONAL FLOOD INSURANCE PROGRAM FLOOD INSURANCE RATE MAPS (FIRM) COMMUNITY PANEL NUMBER 440025 0008B, REVISED MARCH 4, 1991 INDICATES THE SUBJECT PARCEL LIES IN ZONE X. AREAS DETERMINED TO BE OUTSIDE THE 500-YEAR FLOOD PLAN.

GENERAL NOTES:

- EXISTING UTILITIES HAVE BEEN PLOTTED FROM BEST AVAILABLE INFORMATION AND DATA. LOCATION AND DEPTHS OF UNDERGROUND PIPES, CONDUITS, AND STRUCTURES, AS SHOWN ARE APPROXIMATE ONLY, BASED ON FIELD SURVEY AND BEST AVAILABLE INFORMATION. CONTRACTOR TO VERIFY ALL EXISTING UTILITIES OR STRUCTURES.
- WETLAND EDGE WERE FLAGGED BY NATURAL RESOURCE SERVICES AND SURVEY LOCATED BY MARSH SURVEYING, INC.



NO.	DATE	REVISION	BY



Thalmann Engineering Co., Inc.
 Site/Civil Engineers • Land Planners
 600 Putnam Pike, Suite #7
 Greenville, Rhode Island 02828
 (401) 349-3040 • (401) 349-3041 (fax)

Wetland Verification Plan
Woodland Estates
 Woodland Avenue
 Prepared for:
Robert Gaudette
 69 Lower Road, P.O. Box 295, Lincoln
 date: July-2007
 Lot 133
 Rhode Island
 scale: 1"=30'

Design By: JEA
 Checked By: BPT
 Sheet
1
 of 1
 FILE NO.: 07.008

COPYRIGHT © THESE DRAWINGS ARE THE PROPERTY OF THE DESIGNER AND HAVE BEEN PREPARED FOR THE USE OF THE PROPERTY AT THIS SITE AND ARE NOT TO BE USED FOR ANY OTHER PURPOSES WITHOUT THE WRITTEN CONSENT OF THE DESIGNER OR ONE OF ITS ASSOCIATES.