



RHODE ISLAND
DEPARTMENT OF ENVIRONMENTAL MANAGEMENT

235 Promenade Street, Providence, RI 02908-5767

TDD 401-222-4462

August 19, 2010

Linda Sisson
68 Willard Avenue
South Kingstown, RI 02879

REVISED PERMIT

Re: Application No. 07-0387 in reference to the property and proposed project located:

Approximately 400 feet west of Willard Avenue, approximately 400 feet south of the intersection of Willard Avenue and Perry Avenue, Assessor's Plat 56-4, Lots 38 and 40, South Kingstown, RI.

Dear Ms. Sisson:

The Department of Environmental Management's ("DEM") Freshwater Wetlands Program ("Program") has completed its review of your Application for Permit Modification and has evaluated your proposed modifications to the permitted residential subdivision with associated dwellings roadway, driveways, utilities, landscaping and stormwater control system as illustrated and detailed on revised site plans submitted with your application. The revised site plans were received by the DEM on July 8, 2010.

Based upon the Program's evaluation of the revised project and pursuant to Rule 11.03 of the Rules and Regulations Governing the Administration and Enforcement of the Freshwater Wetlands Act (Rules), it is the Program's determination that a revised permit for the modified project may be issued under the following terms and conditions:

1. This letter is the DEM's revised permit for this project under the R.I. Fresh Water Wetlands Act, Rhode Island General Laws (RIGL) Section 2-1-18 et seq.
2. This revised permit is specifically limited to the project, site alterations and limits of disturbance as detailed on the site plans submitted with your application and received by the DEM on July 8, 2010.
3. A copy of the site plans stamped approved by the DEM is enclosed. Changes or revisions to the project that would alter freshwater wetlands are not authorized without a permit from the DEM.
4. Where the terms and conditions of the revised permit conflict with the approved site plans, these terms and conditions shall be deemed to supersede the site plans.
5. A copy of the stamped approved site plans and a copy of this revised permit must be kept at the site at all times during site preparation, construction, and final stabilization. Copies of this revised permit and the stamped approved plans must be made available for review by any DEM representative upon request.



6. Within ten (10) days of the receipt of this revised permit, you must record this permit in the land evidence records of the Town of South Kingstown and supply this Program with written documentation obtained from the Town showing this revised permit was recorded.
7. This revised permit expires on August 27, 2012 pursuant to Rule 9.04(E) unless renewed, or unless extended pursuant to Section 42-17.1-2.5 of the RI General Laws relating to the tolling of permits.

Except as authorized in this revised permit pursuant to revised and approved site plans (enclosed), all terms and conditions previously specified in the Program's permit dated August 27, 2008 (copy enclosed) remain in effect.

Pursuant to the provisions in Rule 7.09 and Rule 11.04, as applicable, any properly recorded and valid permit is automatically transferred to the new owner upon sale of the property.


You are required to comply with the terms and conditions of this revised permit and to carry out this project in compliance with the Rules at all times. Failure to do so may result in an enforcement action by the Program.

In permitting the proposed alterations, the DEM assumes no responsibility for damages resulting from faulty design or construction.

This revised permit does not remove your obligation to obtain any local, state, or federal approvals or permits required by ordinance or law and does not relieve you from any duties owed to adjacent landowners with specific reference to any changes in drainage.

Please contact Jane Kelly of this Program (telephone: 401-222-6820 x7420) should you have any questions regarding this letter.

Sincerely,



Charles A. Horbert, Permitting Supervisor
Freshwater Wetlands Program
Office of Water Resources
CAH/JEK/jek

Enclosure: Approved revised site plans
Letter Dated August 27, 2008

xc: Jeffrey T. O'Hara, South Kingstown Building Official
Wesley Grant III, P.E., Environmental Planning & Surveying, Inc.



RHODE ISLAND
DEPARTMENT OF ENVIRONMENTAL MANAGEMENT

235 Promenade Street, Providence, RI 02908-5767

TDD 401-222-4462

March 24, 2009

Linda M. Sisson
52 Willard Avenue
South Kingstown, RI 02879

REVISED PERMIT

Re: Application No. 07-0387 in reference to the property and proposed project located:

Approximately 400 feet west of Willard Avenue, approximately 400 feet south of the intersection of Willard Avenue and Perry Avenue, South Kingstown, RI.

Dear Ms. Sisson:

The Department of Environmental Management's ("DEM") Freshwater Wetlands Program ("Program") has completed its review of your Application for Permit Modification and has evaluated your proposed modifications to the permitted residential subdivision with associated dwellings, roadway, driveways, utilities, landscaping and stormwater control system as illustrated and detailed on revised site plans submitted with your application. The revised site plans were received by the DEM on January 22, 2009.

Based upon the Program's evaluation of the revised project and pursuant to Rule 11.03 of the Rules and Regulations Governing the Administration and Enforcement of the Freshwater Wetlands Act (Rules), it is the Program's determination that a revised permit for the modified project may be issued under the following terms and conditions:

1. This letter is the DEM's revised permit for this project under the R.I. Fresh Water Wetlands Act, Rhode Island General Laws (RIGL) Section 2-1-18 *et seq.*
2. This revised permit is specifically limited to the project, site alterations and limits of disturbance as detailed on the site plans submitted with your application and received by the DEM on January 22, 2009. A copy of the site plans stamped approved by the DEM is enclosed. Changes or revisions to the project that would alter freshwater wetlands are not authorized without a permit from the DEM.
3. Where the terms and conditions of the revised permit conflict with the approved site plans, these terms and conditions shall be deemed to supersede the site plans.
4. A copy of the stamped approved site plans and a copy of this revised permit must be kept at the site at all times during site preparation, construction, and final stabilization. Copies of this revised permit and the stamped approved plans must be made available for review by any DEM representative upon request.

5. Within ten (10) days of the receipt of this revised permit, you must record this permit in the land evidence records of the Town of South Kingstown and supply this Program with written documentation obtained from the Town showing this revised permit was recorded.
6. This revised permit expires four (4) years from the date of issue of the original letter of August 27, 2008.

Except as authorized in this revised permit pursuant to revised and approved site plans (enclosed), all terms and conditions previously specified in the Program's permit dated August 27, 2008 (copy enclosed) remain in effect.

Pursuant to the provisions in Rule 7.09 and Rule 11.04, as applicable, any properly recorded and valid permit is automatically transferred to the new owner upon sale of the property.


You are required to comply with the terms and conditions of this revised permit and to carry out this project in compliance with the Rules at all times. Failure to do so may result in an enforcement action by the Program.

In permitting the proposed alterations, the DEM assumes no responsibility for damages resulting from faulty design or construction.

This revised permit does not remove your obligation to obtain any local, state, or federal approvals or permits required by ordinance or law and does not relieve you from any duties owed to adjacent landowners with specific reference to any changes in drainage.

Please contact Jane Kelly of this Program (telephone: 401-222-6820 x7420) should you have any questions regarding this letter.

Sincerely,



Martin D. Wencek, Permitting Supervisor
Freshwater Wetlands Program
Office of Water Resources

MDW/JEK/jek

Enclosure: Approved revised site plans
Original Permit Letter Dated August 27, 2008

xc: Russell W. Brown, South Kingstown Building Official
Wesley Grant III, P.E., Environmental Planning and Surveying, Inc.



August 27, 2008

Linda M. Sisson
52 Willard Avenue
South Kingstown, RI 02879

Insignificant Alteration – Permit

Re: Application No. 07-0387 in reference to the property and proposed project located:

Approximately 400 feet west of Willard Avenue, approximately 400 feet south of the intersection of Willard Avenue and Perry Avenue, Assessor's Map 56-4, Lots 38 and 40, South Kingstown, RI.

Dear Ms. Sisson:

Kindly be advised that the Department of Environmental Management's ("DEM") Freshwater Wetlands Program ("Program") has completed its review of your **Request for Preliminary Determination** application. This review included a site inspection of the above referenced property ("subject property") and an evaluation of the proposed eight (8)-lot residential subdivision with associated duplex dwellings, roadway, driveways, utilities, landscaping and stormwater control system as illustrated and detailed on site plans submitted with your application. These site plans were received on July 7, 2008.

Our observations of the subject property, review of the site plans and evaluation of the proposed project reveals that alterations of freshwater wetlands are proposed. However, pursuant to Rule 9.00 of the Rules and Regulations Governing the Administration and Enforcement of the Fresh Water Wetlands Act (Rules), this project may be permitted as an **insignificant alteration** to freshwater wetlands under the following terms and conditions:

Terms and Conditions for Application No. 07-0387:

1. This letter is the DEM's permit for this project under the R.I. Fresh Water Wetlands Act. Rhode Island General Laws (RIGL) Section 2-1-18 et seq.
2. This permit is specifically limited to the project, site alterations and limits of disturbance as detailed on the site plans submitted with your application and received by the on July 7, 2008. A copy of the site plans stamped approved by the DEM is enclosed. Changes or revisions to the project which would alter freshwater wetlands are not authorized without a permit from the DEM.
3. Where the terms and conditions of the permit conflict with the approved site plans, these terms and conditions shall be deemed to supersede the site plans.
4. You must notify this Program in writing immediately prior to the commencement of site alterations and upon completion of the project.

5. A copy of the stamped approved site plans and a copy of this permit must be kept at the site at all times during site preparation, construction, and final stabilization. Copies of this permit and the stamped approved plans must be made available for review by any DEM or City/Town representative upon request.
6. Within ten (10) days of the receipt of this permit, you must record this permit in the land evidence records of the Town of South Kingstown and supply this Program with written documentation obtained from the Town showing this permit was recorded.
7. The effective date of this permit is the date this letter was issued. This permit expires four (4) years from the date of issue unless renewed pursuant to the Rules.
8. Any material utilized in this project must be clean and free of matter that could pollute any freshwater wetland.
9. Prior to commencement of site alterations, you shall erect or post a sign resistant to the weather and at least twelve (12) inches wide and eighteen (18) inches long, which boldly identifies the initials "DEM" and the application number of this permit. This sign must be maintained at the site in a conspicuous location until such time that the project is complete.
10. Temporary erosion and sediment controls detailed or described on the approved site plans shall be properly installed at the site prior to or commensurate with site alterations. Such controls shall be properly maintained, replaced, supplemented, or modified as necessary throughout the life of this project to minimize soil erosion and to prevent sediment from being deposited in any wetlands not subject to disturbance under this permit.
11. Upon permanent stabilization of all disturbed soils, temporary erosion and/or sediment controls consisting of staked hay bales or silt fence must be removed.
12. You are responsible for the proper installation, operation, maintenance and stability of any mitigative features, facilities, and systems of treatment and control which are installed or used in compliance with this permit to prevent harm to adjacent wetlands until such time that you document that this responsibility has been assumed by another person or organization.
13. You are obligated to install, utilize and follow all best management practices detailed or described on the approved site plans in the construction of the project to minimize or prevent adverse impacts to any adjacent freshwater wetlands and the functions and values provided by such wetlands.
14. You must provide written certification from a registered land surveyor or registered professional engineer that the stormwater drainage system including any and all basins, piping systems, catch basins, culverts, swales and any other stormwater management control features have been constructed/installed in accordance with the site plans approved by this permit. This written certification must be submitted to this Program within twenty (20) days of its request or upon completion of the project.

Pursuant to the provisions in Rule 7.09 and Rule 11.04, as applicable, any properly recorded and valid permit is automatically transferred to the new owner upon sale of the property.

Kindly be advised that this permit is not equivalent to a determination of the type or extent of freshwater wetlands on the subject property. Should you wish to obtain such verification, you may submit an application in accordance with Rule 8.03.


You are required to comply with the terms and conditions of this permit and to carry out this project in compliance with the Rules at all times. Failure to do so may result in an enforcement action by this Department.

In permitting the proposed alterations, the DEM assumes no responsibility for damages resulting from faulty design or construction.

This permit does not remove your obligation to obtain any local, state, or federal approvals or permits required by ordinance or law and does not relieve you from any duties owed to adjacent landowners with specific reference to any changes in drainage.

Please contact Jane Kelly of this office (telephone: 401-222-6820, ext. 7430) should you have any questions regarding this letter.

Sincerely,



Martin D. Wencek, Permitting Supervisor
Office of Water Resources
Freshwater Wetlands Program

MDW/JEK/jek

Enclosure: Approved site plans

xc: Russell W. Brown, South Kingstown Building Official
Wesley Grant III, P.E., Environmental Planning and Surveying, Inc.