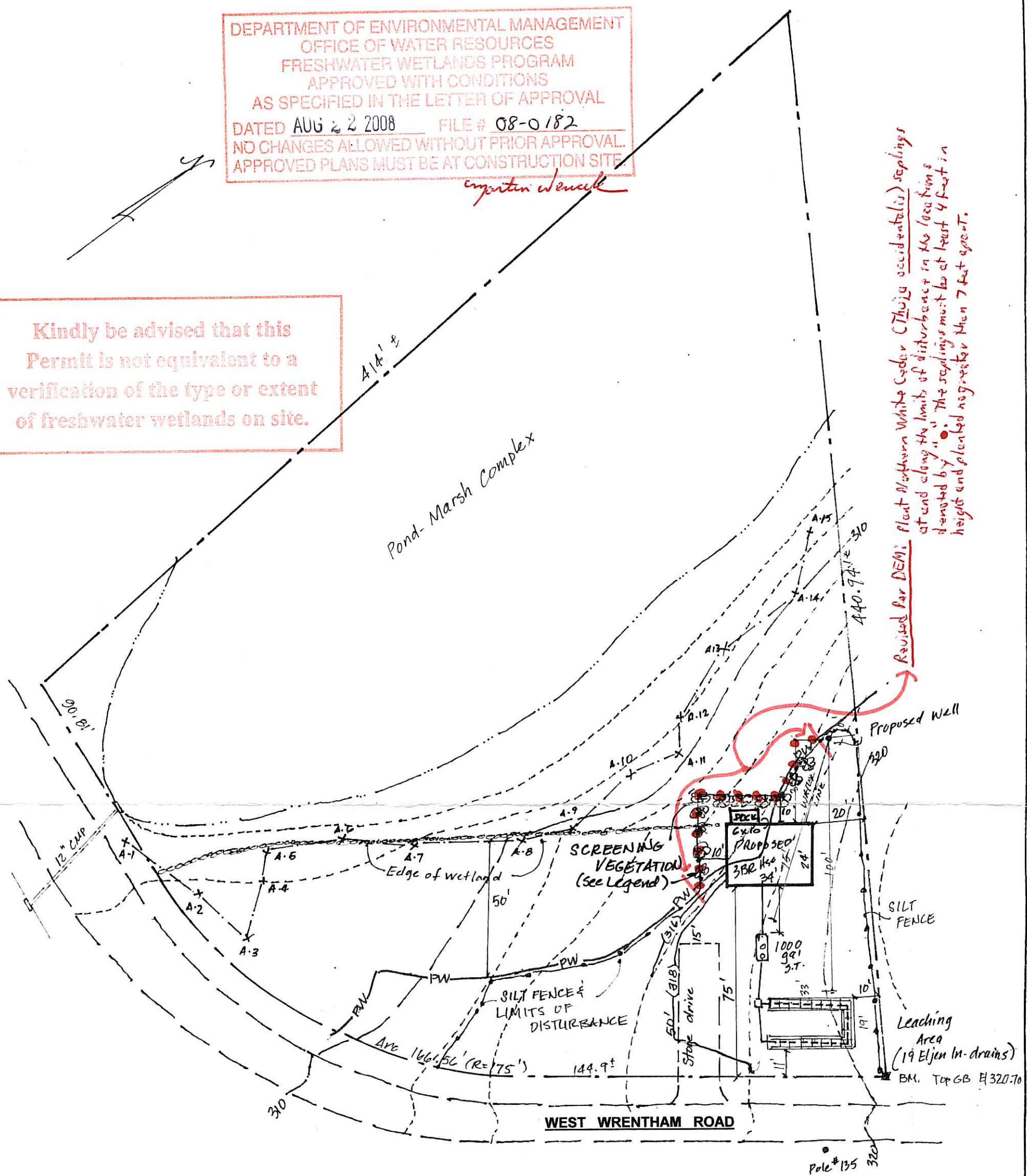


DEPARTMENT OF ENVIRONMENTAL MANAGEMENT  
 OFFICE OF WATER RESOURCES  
 FRESHWATER WETLANDS PROGRAM  
 APPROVED WITH CONDITIONS  
 AS SPECIFIED IN THE LETTER OF APPROVAL  
 DATED AUG 22 2008 FILE # 08-0182  
 NO CHANGES ALLOWED WITHOUT PRIOR APPROVAL.  
 APPROVED PLANS MUST BE AT CONSTRUCTION SITE.

*Angilly Wencell*

Kindly be advised that this Permit is not equivalent to a verification of the type or extent of freshwater wetlands on site.

*Revised for DEM: Plant Northern White Cedar (Thuja occidentalis) saplings at end along the limits of disturbance in the locations denoted by "x". The saplings must be at least 4 feet in height and planted no greater than 7 feet apart.*



**LEGEND**

- 318 --- EXISTING CONTOUR
- (310) --- PROPOSED CONTOUR
- x- A.10 - EDGE OF WETLAND (WITH FLAG)
- PW- 50 FOOT PERIMETER WETLAND
- - - SILT FENCE AND LIMIT OF DISTURBANCE
- SCREENING VEGEVATION  
Rosebay Rhododendron - (Rhododendron maximum)  
3 feet high after planting and 8 feet on center.

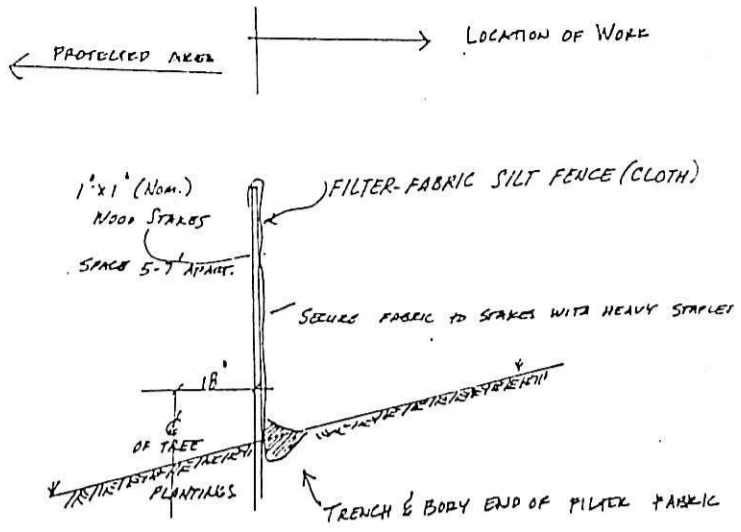
**SITE PLAN**  
 SCALE 1" = 40"

PROPOSED HOUSE:	24' x 34'
FRONT YARD:	75'
SIDE YARD:	20'
EXTENT OF DISTURBANCE INTO PERIMETER WETLAND	900 square feet

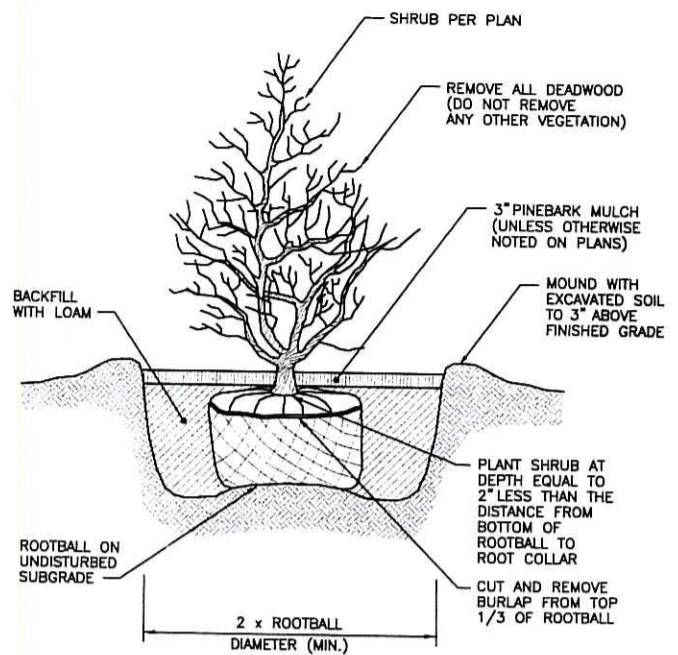
ROBERT F. ANGILLY, JR.  
 JUN 6 2008  
 No. 3582  
 REGISTERED PROFESSIONAL ENGINEER

**PROPOSED SITE ALTERATIONS**  
**Mr. Joseph A. ROSSETTI**  
 Opp. Pole #135 - WEST WRENTHAM ROAD  
 AP 50 Lot 100 - Cumberland - RI

**Robert F. Angilly, Jr. PE**  
 East Greenwich, Rhode Island



**SILT FENCE DETAIL**  
(NO SCALE)



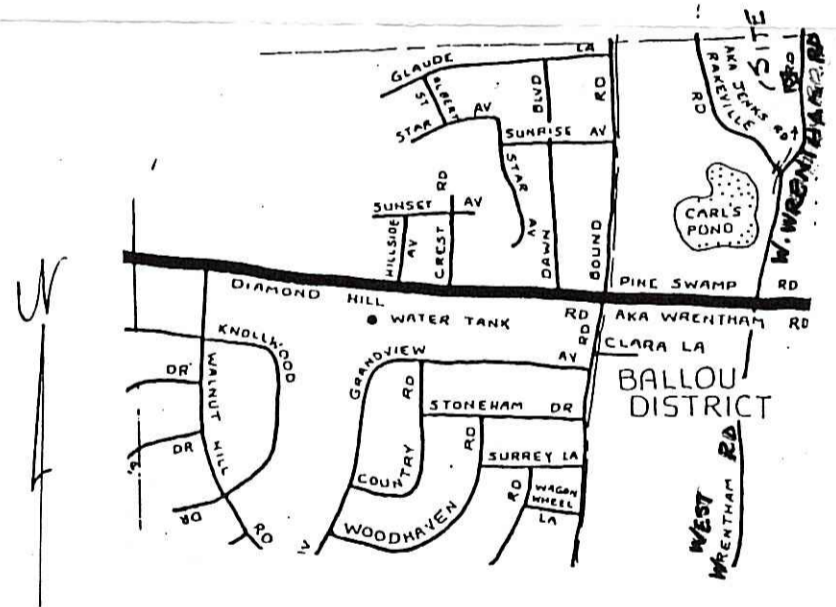
**BALL AND BURLAP SHRUB PLANTING DETAIL**

**SOIL EROSION CONTROL NOTES:**

1. Contractor shall be responsible for establishing and maintaining temporary erosion and sedimentation control measures throughout construction and until final ground cover is in place.
2. Before clearing and grubbing, excavation, or any other construction activity may start, the contractor shall place the staked hay bales or silt fence as shown on the plans. The silt fence shall be maintained throughout construction, especially following each rainstorm, and shall be removed only when final ground cover is in place.
3. Temporary treatment shall consist of hay, straw, or fiber mulch. Temporary protective covers, such as a mat fiber lining shall be used if needed to achieve the goal of precluding soil erosion.
4. Reference publication for erosion and sediment controls shall be the latest edition of the Rhode Island Erosion and Sediment Control Handbook.

**GENERAL NOTES**

1. Elevations are local (assumed) Datum. Topography and property survey, as presented in these plans, conforms to a "Class IV" survey as defined by the Rhode Island Board of Professional Land Surveyors.
2. Utilities are located from best available information. Contractor shall notify "Dig Safe" and utility companies prior to the start of construction
3. Install the fabric silt fence prior to the start of any work.
4. Areas beyond the limit of work shall remain in their natural condition.
5. Disturbed areas not requiring other specific treatment shall be loamed and seeded as soon as practical after final grading is complete.
6. Excess excavated material shall be removed from the site. Soil remaining on site for backfill shall be stockpiled away from the wetland areas. Stockpiles shall be protected from erosion.
7. Lawn seed shall be placed and maintained throughout the growing season with over planting of bare spots as necessary during the first year.



**LOCATION MAP**

DEPARTMENT OF ENVIRONMENTAL MANAGEMENT  
OFFICE OF WATER RESOURCES  
FRESHWATER WETLANDS PROGRAM  
APPROVED WITH CONDITIONS  
AS SPECIFIED IN THE LETTER OF APPROVAL  
DATED AUG 22 2008 FILE # 08-0182  
NO CHANGES ALLOWED WITHOUT PRIOR APPROVAL.  
APPROVED PLANS MUST BE AT CONSTRUCTION SITE.  
*Martin J. Janelle*



JUN 6 2008 **SITE ALTERATION PLAN - NOTES, LOCATION MAP & DETAILS**

**Mr. Joseph A ROSSETTI**  
**Opp Pole #135 - WEST WRENTHAM ROAD**  
**AP 50 Lot 100 - Cumberland, RI**

**Robert F. Angilly, Jr. PE**  
**East Greenwich, Rhode Island**