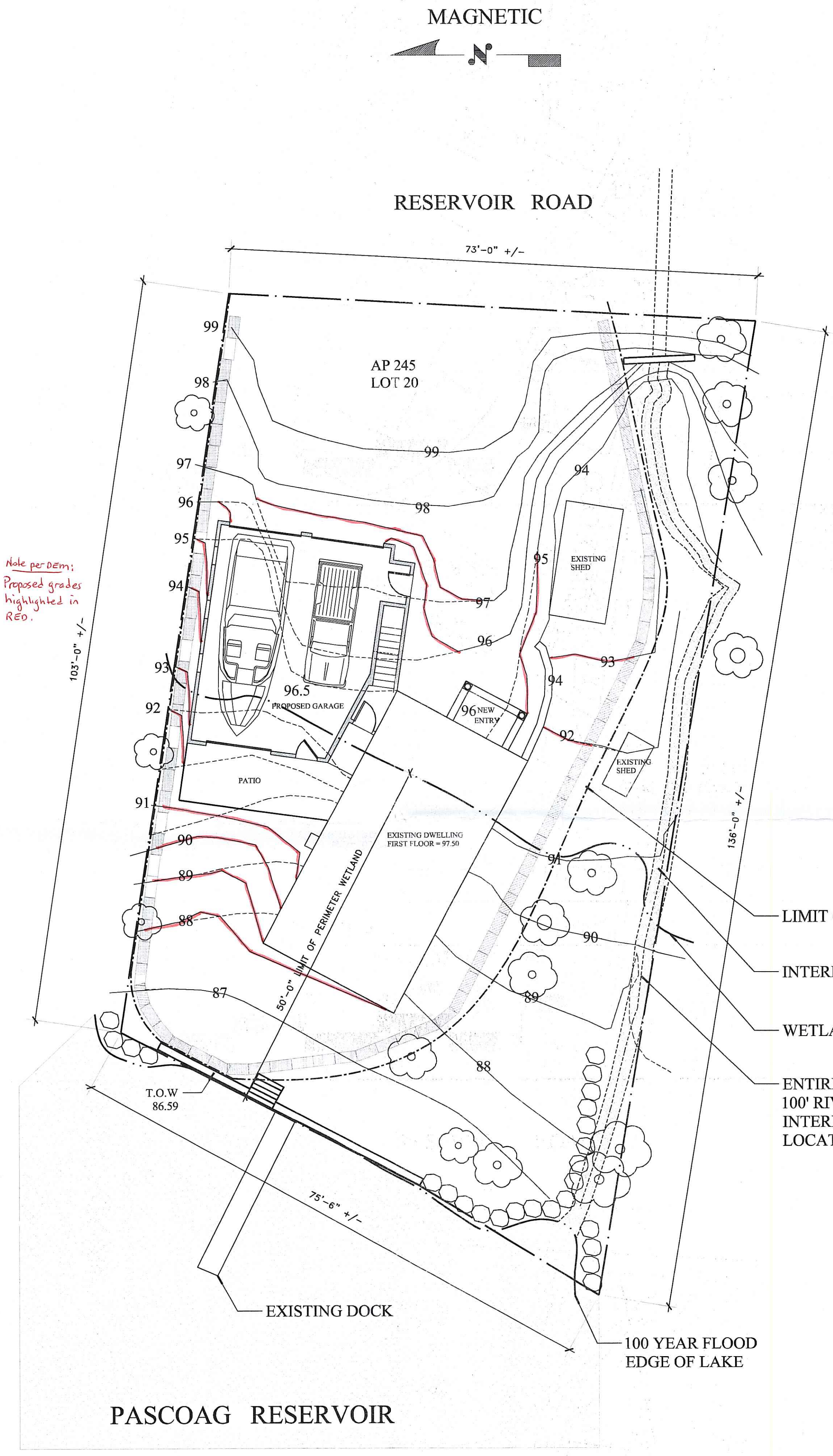


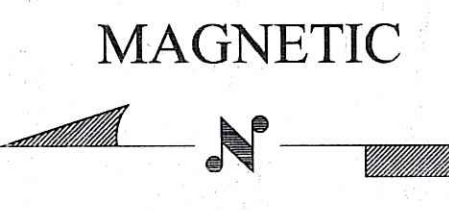
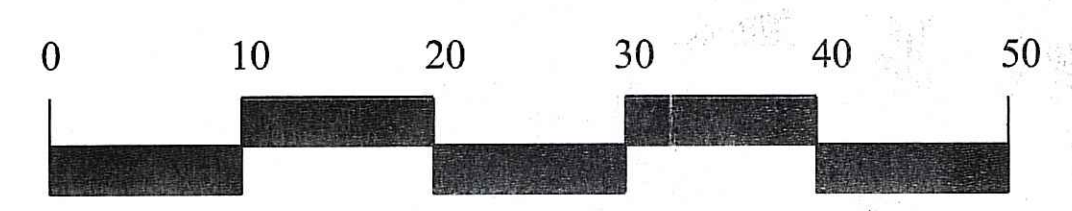
1 LOCATION PLAN
SPI.0

LEGEND

	HAY BALES/ LIMIT OF DISTURBANCE
	EXISTING STONE WALLS
	PROPERTY LINE
	EXISTING GRADE
	PROPOSED GRADE (Revised Per DEM)
	WETLAND PERIMETER
	LIMIT OF DISTURBANCE
	STREAM
	RESERVOIR



2 PROPOSED SITE PLAN
SPI.0
Scale: 1" = 10'-0"



FOR MORE INFORMATION:
SEE ATTACHED SITE PLAN BY
JEFFREY M. Mc CORMICK

SEE ATTACHED SITE PLAN BY
JEFFREY M. Mc CORMICK FOR
STRAW BALE DIKE DETAIL
CONSTRUCTION SPECIFICATIONS

- LIMIT OF DISTURBANCE
- INTERMITENT STREAM
- WETLAND PERIMETER
- ENTIRE PROPERTY WITHIN 100' RIVERBANK WETLAND INTERMITENT STREAM LOCATED ALONG PROPERTY LINE

Kindly be advised that this Permit is not equivalent to a verification of the type or extent of freshwater wetlands on site.

DEPARTMENT OF ENVIRONMENTAL MANAGEMENT
OFFICE OF WATER RESOURCES
FRESHWATER WETLANDS PROGRAM
APPROVED WITH CONDITIONS
AS SPECIFIED IN THE LETTER OF APPROVAL
DATED JAN 15 2009 FILE # 08-0367
NO CHANGES ALLOWED WITHOUT PRIOR APPROVAL.
APPROVED PLANS MUST BE AT CONSTRUCTION SITE.

Matthew Wencel

DEC 2 2008

REQUEST FOR PRELIMINARY DETERMINATION FOR PROPOSED CONSTRUCTION
PROPERTY ADDRESS:
555 RESERVOIR ROAD,
PASCOAG, RHODE ISLAND

Additions & Renovations
DUQUETTE RESIDENCE
555 RESERVOIR ROAD, PASCOAG, RHODE ISLAND

UDS
UDYARDY DESIGN STUDIO
41 SCHOOL HOUSE ROAD, WARREN, RI 02885
401.595.3670

OCT. 10, 2008

SP1.1