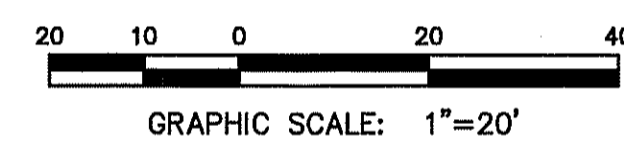


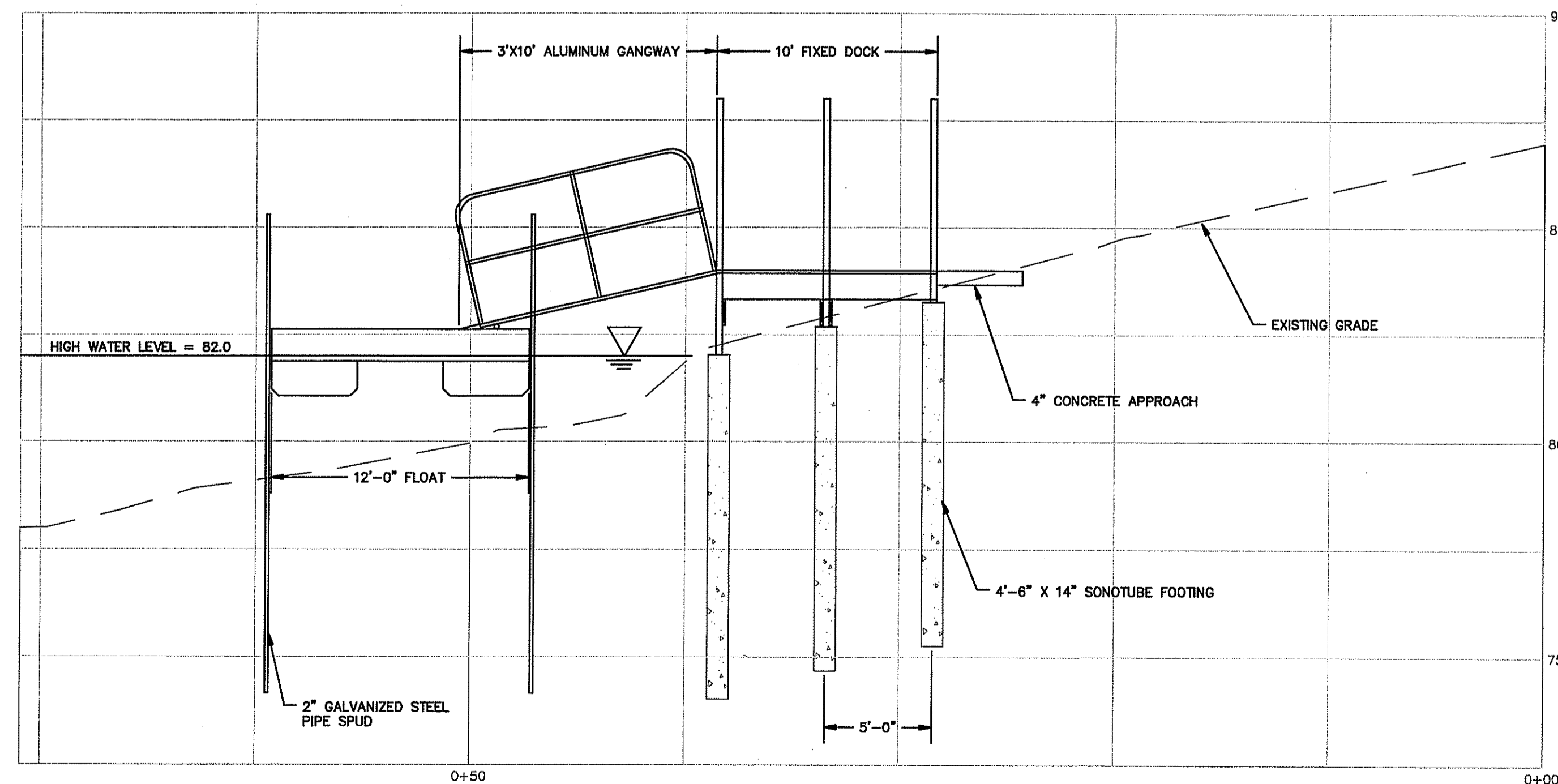
- LEGEND**
- 100 --- CONTOUR
 - EDGE OF POND
 - - - 50' PERIMETER WETLAND
 - - - 20' SHORELINE OFFSET

- NOTES:**
1. INSTALL EROSION CONTROL MEASURES AS DEPICTED PRIOR TO CONSTRUCTION. MAINTAIN UNTIL VEGETATION IS ESTABLISHED.
 2. PROPOSED DOCK CONSTRUCTION SHALL CONFORM TO THE LATEST RHODE ISLAND DEPARTMENT OF ENVIRONMENTAL MANAGEMENT
 3. TOPOGRAPHICAL INFORMATION BY FIELD SURVEY PERFORMED ON APRIL 4, 2009. DATUM IS ASSUMED.
 4. HIGH WATER ELEVATION IS APPROXIMATELY 82.0
 5. DISTURBANCE IN 50' PERIMETER WETLAND = 684 S.F.

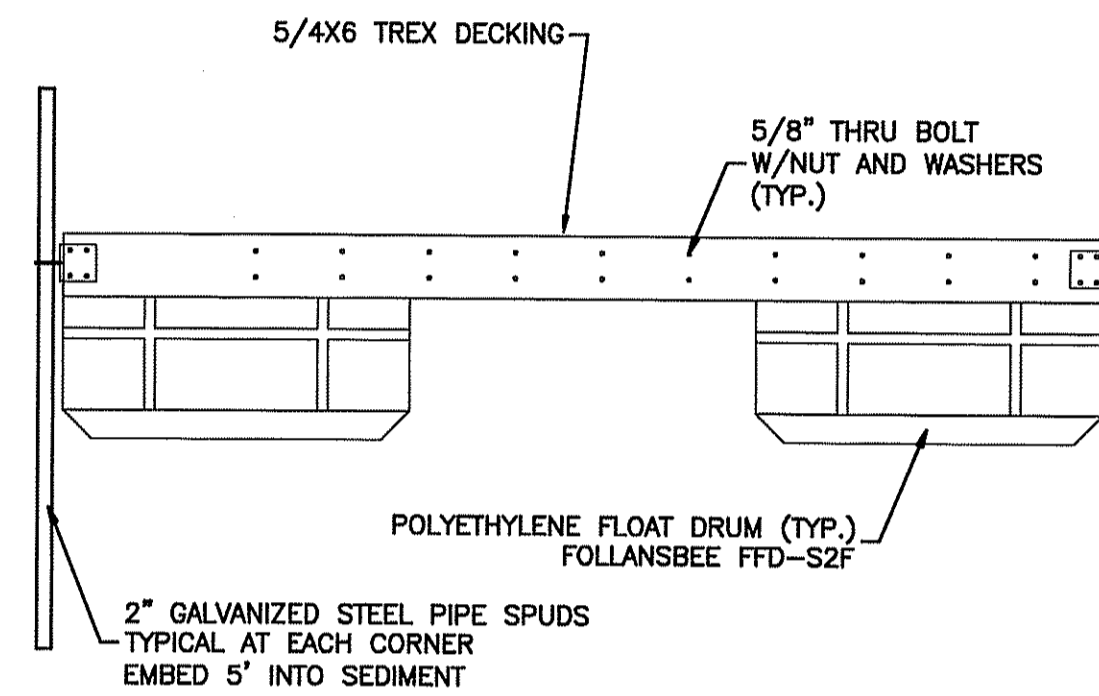
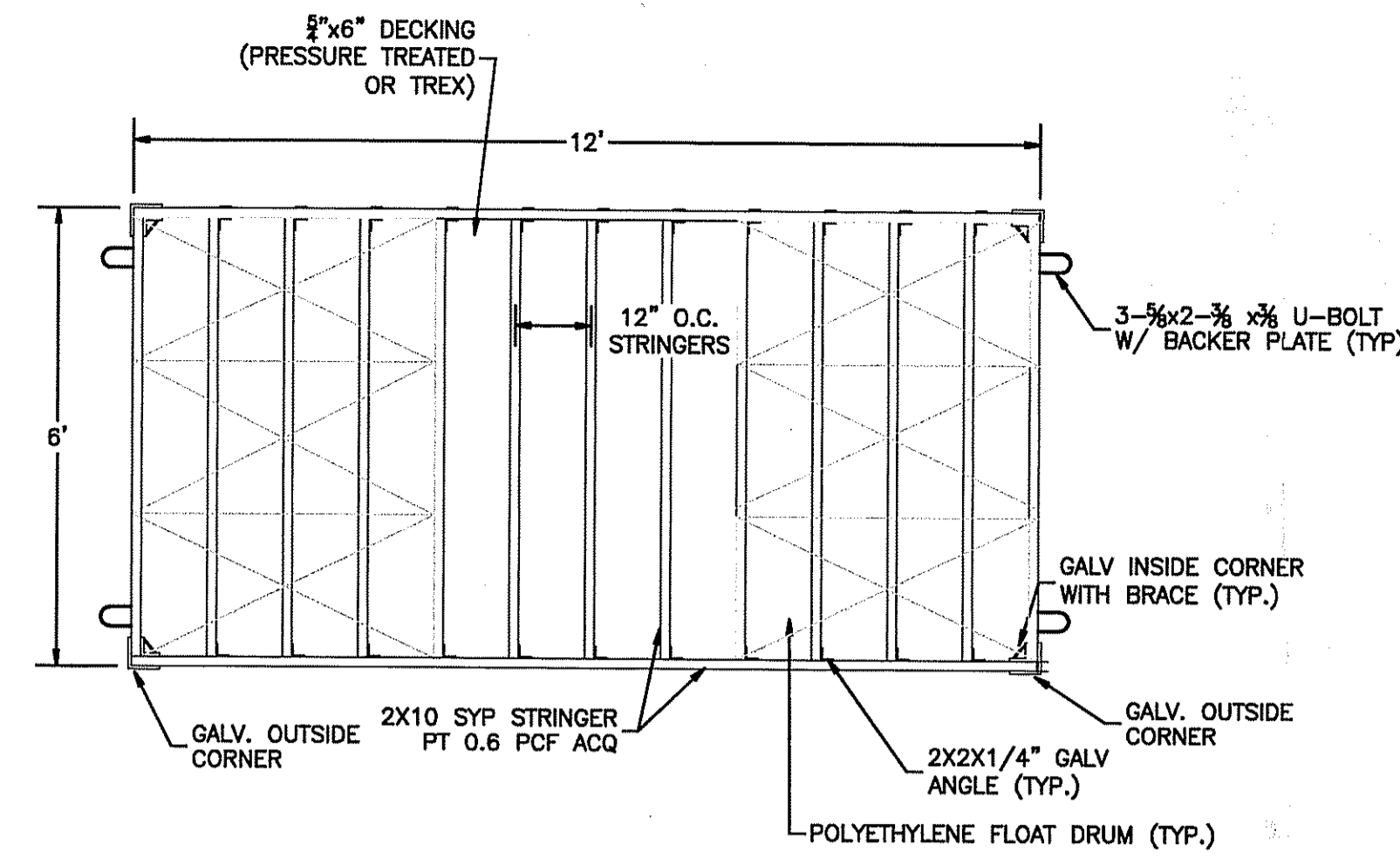


SITE PLAN
SCALE 1"=20'-0"

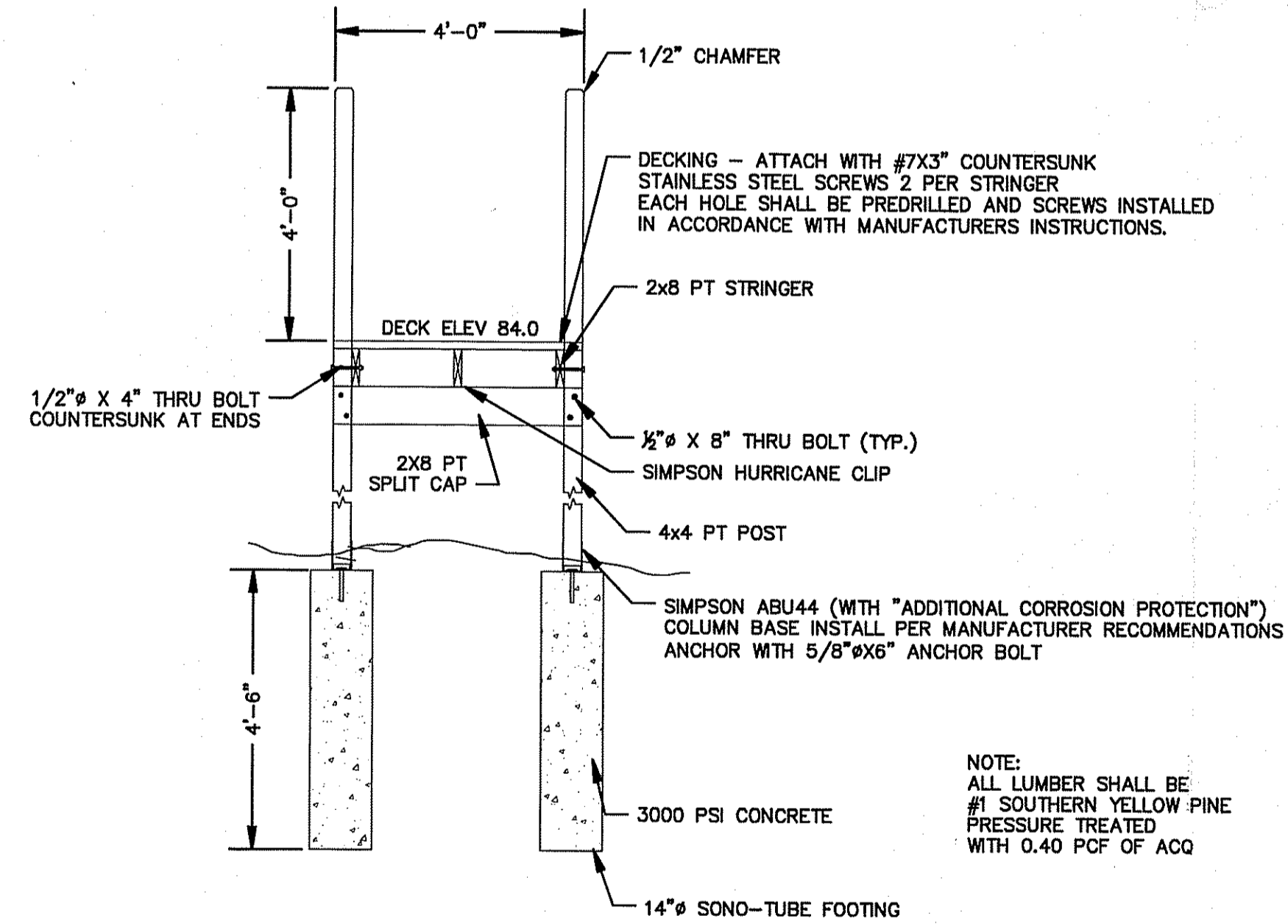
Kindly be advised that this Permit is not equivalent to a verification of the type or extent of freshwater wetlands on site.



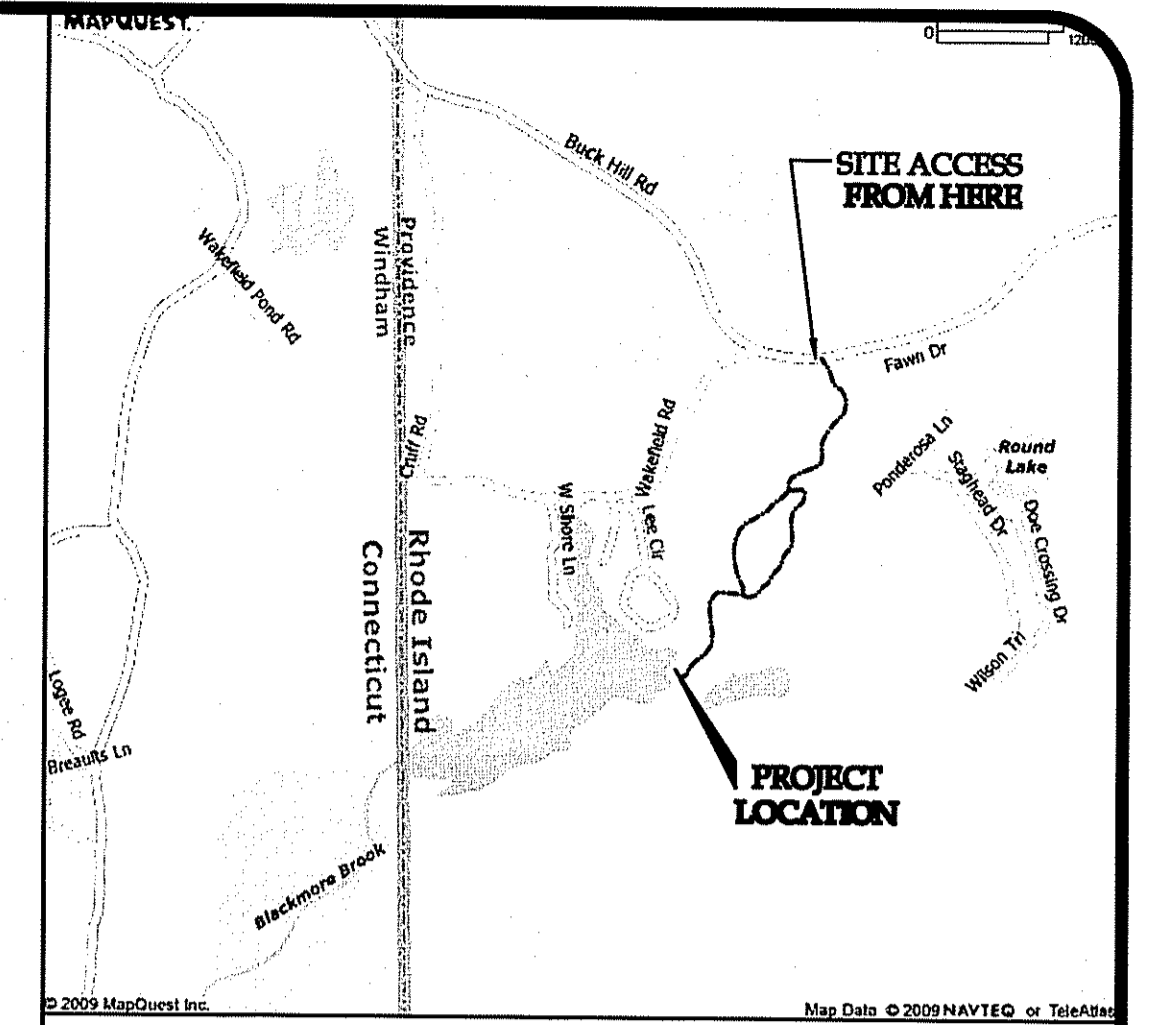
DOCK PROFILE
SCALE 1"=5'




FLOAT DETAILS
NOT TO SCALE



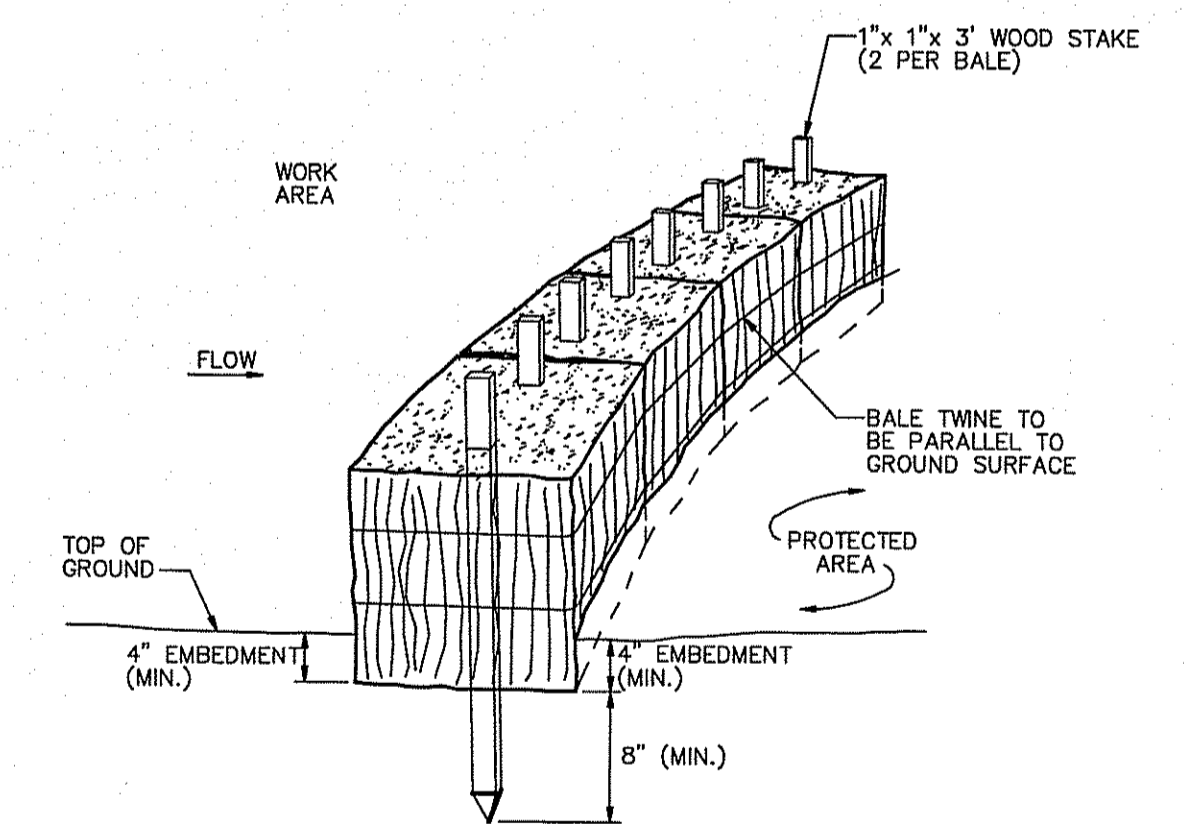
FIXED DOCK SECTION
NOT TO SCALE



LOCUS MAP NOT TO SCALE



AERIAL MAP 1"=600'



HAYBALE EROSION CONTROL
NOT TO SCALE

DEPARTMENT OF ENVIRONMENTAL MANAGEMENT
OFFICE OF WATER RESOURCES
FRESHWATER WETLANDS PROGRAM
APPROVED WITH CONDITIONS
AS SPECIFIED IN THE LETTER OF APPROVAL
DATED 5/21/09 FILE # 09-0094
NO CHANGES ALLOWED WITHOUT PRIOR APPROVAL.
APPROVED PLANS MUST BE AT CONSTRUCTION SITE.

Matthew D. Wencel

SITE PLAN & DETAILS
BUCK HILL FAMILY
CAMPGROUND DOCK
WAKEFIELD POND MAP 185 LOT 1
OFF BUCK HILL ROAD BURRILLVILLE, RI
PREPARED FOR:
BOY SCOUTS OF AMERICA
NARRAGANSETT COUNCIL
PO BOX 14777 EAST PROVIDENCE, RI 02914

CURTIS S. RUOTOLO
No. 8756
REGISTERED PROFESSIONAL ENGINEER (CIVIL)

NO.	DATE	DESCRIPTION

DATE: APRIL 10, 2009
SCALE: AS NOTED
DESIGN/CHECK BY: C.S.R.
SHEET NO.

ADVANCED CIVIL DESIGN, INC.
CIVIL ENGINEERS
7 COUNTRYSIDE LANE
SCITUATE, RI 02857

P1: (401) 644-8656
P2: (401) 473-4404

1
1 OF 1