

LOCUS MAP

NOT TO SCALE
 DEPARTMENT OF ENVIRONMENTAL MANAGEMENT
 OFFICE OF WATER RESOURCES
 FRESHWATER WETLANDS PROGRAM
 APPROVED WITH CONDITIONS
 AS SPECIFIED IN THE LETTER OF APPROVAL
 DATED Sept. 10, 2009 FILE # 09-0162
 NO CHANGES ALLOWED WITHOUT PRIOR APPROVAL.
 APPROVED PLANS MUST BE AT CONSTRUCTION SITE.


Martin Wenzel

LEGEND

- PROPERTY LINE
- EXIST. CONTOUR
- LIMIT OF DISTURBANCE
- STAKED HAYBALES OR SILT FENCE AND LIMIT OF DISTURBANCE

SITE PLAN
FOR
DONALD DUMAS
75 MANLEY DRIVE
BURRILLVILLE, RHODE ISLAND
ASSESSORS PLAT 138, LOT 16
JUNE 4, 2009
SCALE: 1 INCH EQUALS 20 FEET

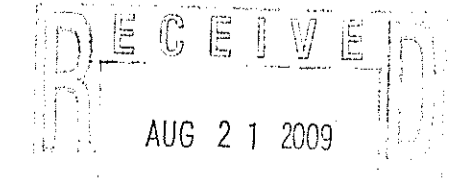
REVISED: 8/12/09




ZONE: R-20
 MINIMUM SETBACKS:
 FRONT - 30'
 SIDE - 10'
 REAR - 30'

THIS SURVEY AND PLAN CONFORM TO CLASS (L) STANDARD AS ADOPTED BY THE RHODE ISLAND BOARD OF REGISTRATION FOR PROFESSIONAL LAND SURVEYORS.

Marc Nyberg
 REG. PROFESSIONAL LAND SURVEYOR



POLE 6



MARC N. NYBERG ASSOCIATES, INC.
 LAND SURVEYORS and PLANNERS
 501 GREAT ROAD, UNIT 104
 NORTH SMITHFIELD, RHODE ISLAND 02896
 TEL (401) 762-2870 FAX (401) 762-2871