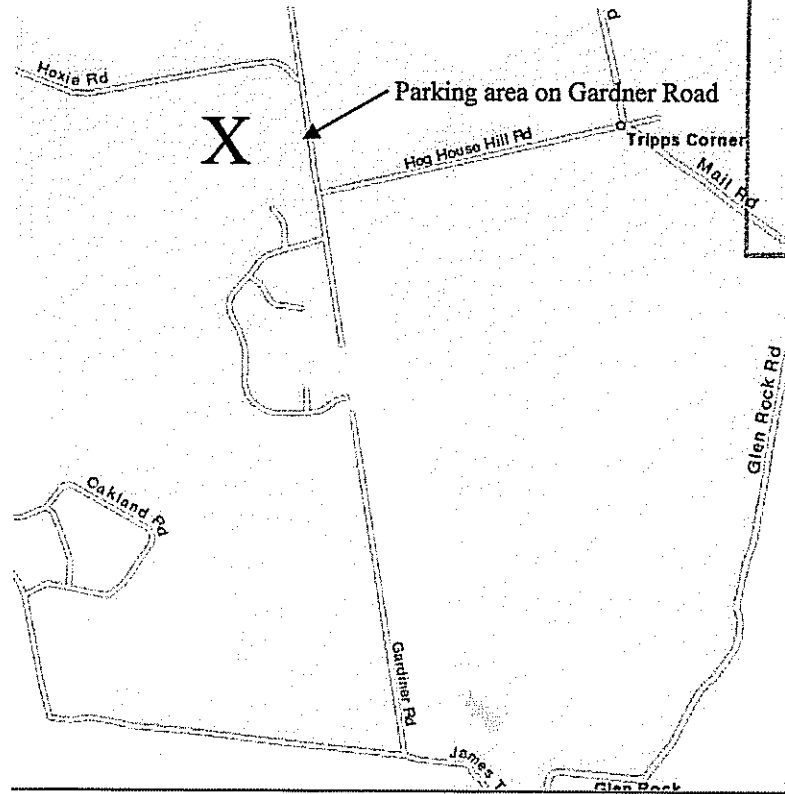


RICHMOND RURAL PRESERVATION LAND TRUST

BRADNER PROPERTY (AP 2E, LOT 13)
GARDNER ROAD, RICHMOND

DEPARTMENT OF ENVIRONMENTAL MANAGEMENT
OFFICE OF WATER RESOURCES
FRESHWATER WETLANDS PROGRAM
APPROVED WITH CONDITIONS
AS SPECIFIED IN THE LETTER OF APPROVAL
DATED **APR 25 2011** FILE # *10-0030*
NO CHANGES ALLOWED WITHOUT PRIOR APPROVAL.
APPROVED PLANS MUST BE AT CONSTRUCTION SITE.

W. Joseph Carey



Kindly be advised that this Permit is not equivalent to a verification of the type or extent of freshwater wetlands on site.

Office of Water Resources
FEB 16 2011
Environmental Management



APPLIED BIO-SYSTEMS, Inc


P.O. BOX 985, WEST KINGSTON, RI 02892

tel/fax: (401) 783-6740 / (401) 284-2004

wetlands@absinc.necoxmail.com

Richmond Rural Preservation Land Trust
Bradner Property—Hoxsie Road, Richmond, Plat 2E Lot 13
Map Revised 12/30/2010

Page 1 of 5



+/- 740 feet north to Hoxie Road from Gardner Road parking area



APPLIED BIO-SYSTEMS , Inc

PO. BOX 985, WEST KINGSTON, RI 02892

tel/fax:(401) 783-6740 / (401) 284-2004

wetlands@absinc.necoxmail.com

Project: Richmond Rural Preservation Land Trust

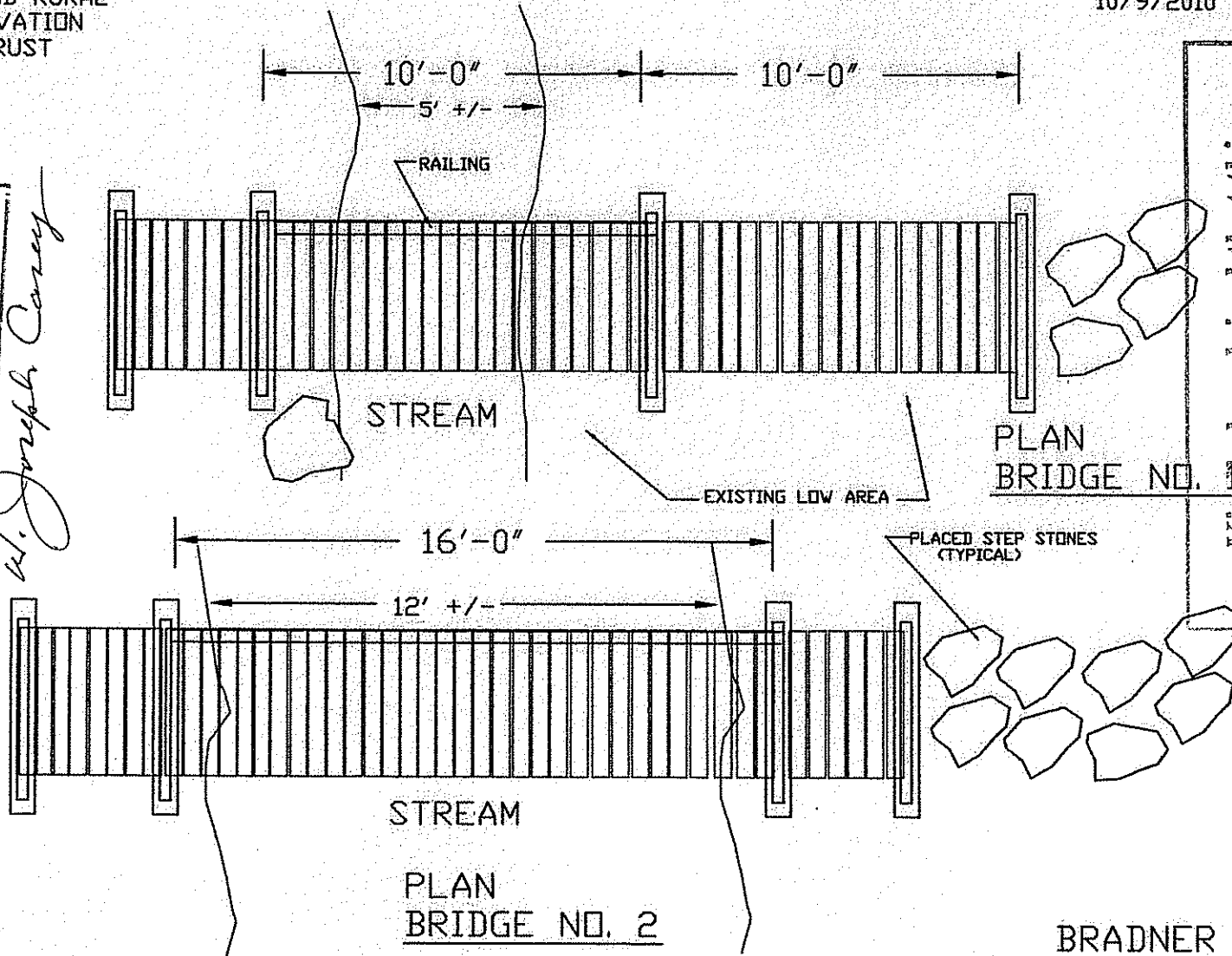
Location: Bradner Property - Hoxie Road, Richmond Plat 2E Lot 13

Date: Map revised 6/6/10 Entrance to parcel is from parking area on Gardner Road

- Red line is existing trail
- Blue line is 100 foot Riverbank Wetland
- Black lines at stream crossings are approximate wetland edges

DEPARTMENT OF ENVIRONMENTAL MANAGEMENT
OFFICE OF WATER RESOURCES
FRESHWATER WETLANDS PROGRAM
APPROVED WITH CONDITIONS
AS SPECIFIED IN THE LETTER OF APPROVAL
DATED **APR 25 2011** FILE # *10-0030*
NO CHANGES ALLOWED WITHOUT PRIOR APPROVAL.
APPROVED PLANS MUST BE AT CONSTRUCTION SITE.

W. Joseph Carey



Kittily be advised that this
Permit is not equivalent to a
verification of the type or extent
of freshwater wetlands on site.

BRADNER
PRESERVE



APPLIED BIO-SYSTEMS, Inc

PO. BOX 985, WEST KINGSTON, RI 02892

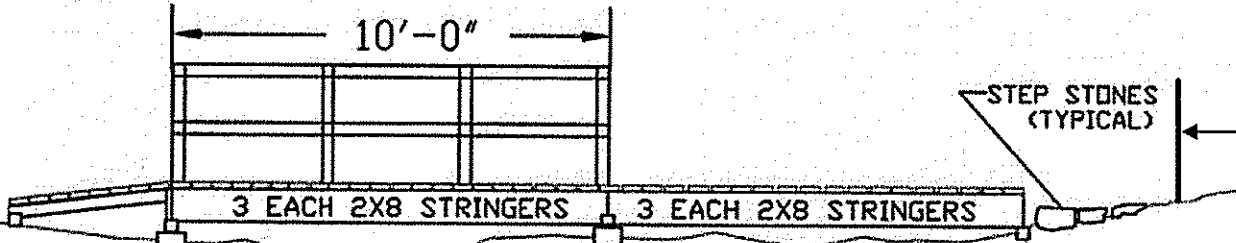
tel/fax: (401) 783-6740 / (401) 284-2004

wetlands@absinc.necoxmail.com

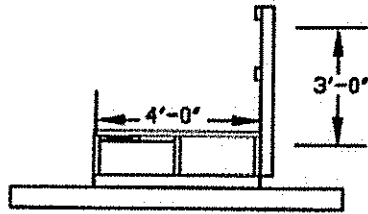
Project: Richmond Rural Preservation Land Trust
Location: Bradner Property—Hoxsie Road, Richmond Plat 2E Lot 13
Date: Plan revised by ABS 12/30/2010
Flags:

Limit of Disturbance
LOD = +/- 30 linear-feet

Limit of Disturbance



BRIDGE NO. 1



SECTION - BOTH BRIDGES

DEPARTMENT OF ENVIRONMENTAL MANAGEMENT
OFFICE OF WATER RESOURCES
FRESHWATER WETLANDS PROGRAM
APPROVED WITH CONDITIONS
AS SPECIFIED IN THE LETTER OF APPROVAL
DATED **APR 25 2011** FILE # *10-0030*
NO CHANGES ALLOWED WITHOUT PRIOR APPROVAL
APPROVED PLANS MUST BE AT CONSTRUCTION SITE.

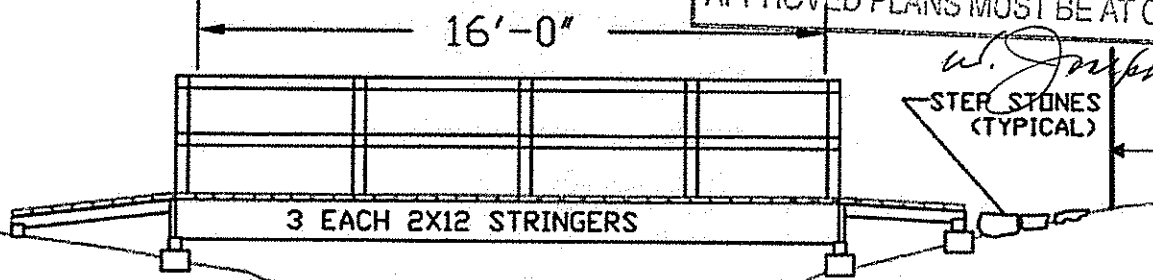
W. Joseph Casey

STEP STONES (TYPICAL)

Limit of Disturbance

Kindly be advised that this Permit is not equivalent to a verification of the type or extent of freshwater wetlands on site.

Limit of Disturbance
LOD = +/- 32 linear feet



BRIDGE NO. 2

**BRADNER
PRESERVE**

* NOTE: THE LIMIT OF DISTURBANCE EQUALS 4.1/2 FEET WIDTH

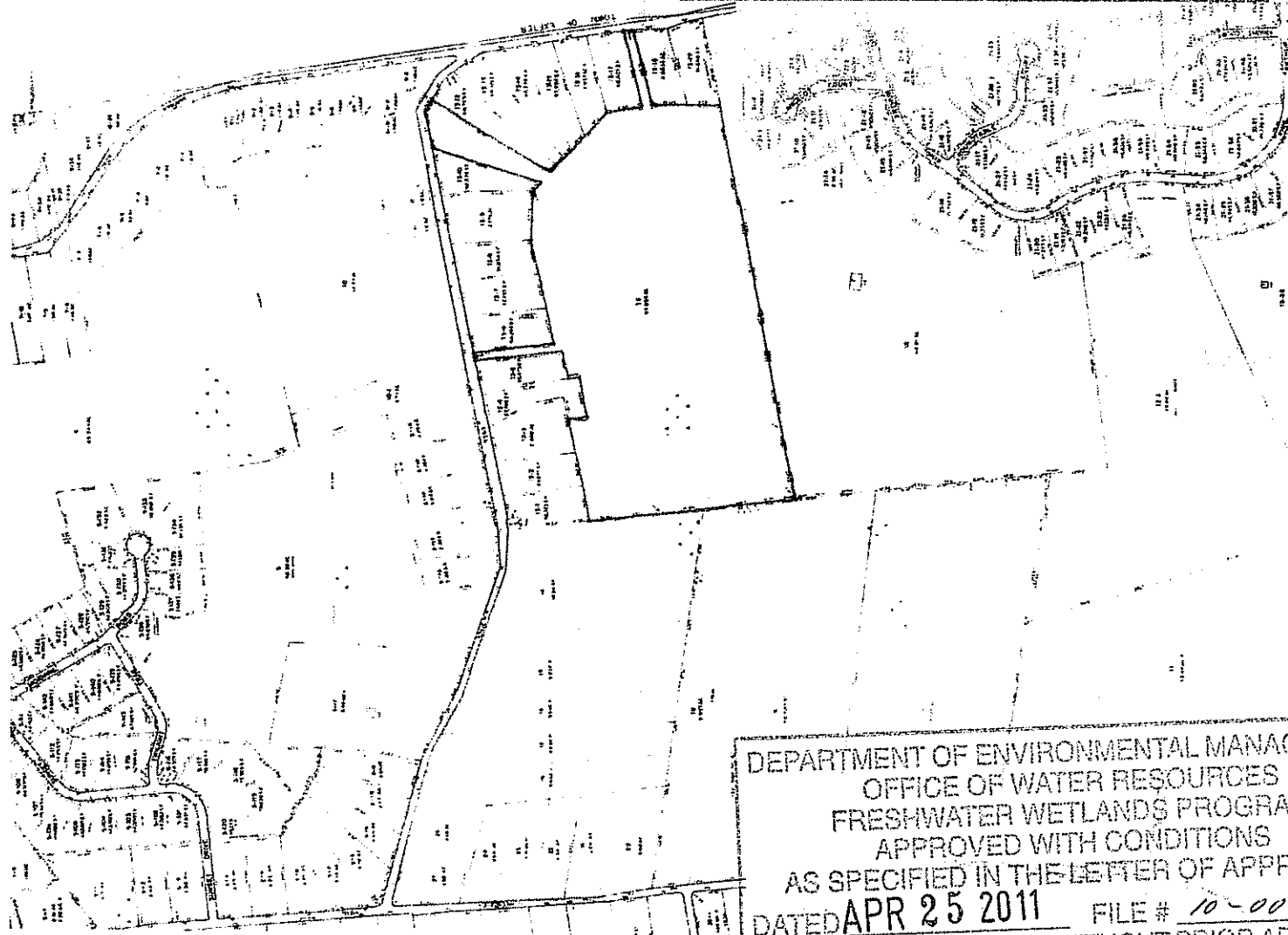


APPLIED BIO-SYSTEMS, Inc.

P.O. BOX 985, WEST KINGSTON, RI 02892
tel/fax: (401) 783-6740 / (401) 284-2004
wetlands@absinc.necoxmail.com

Project: Richmond Rural Preservation Land Trust
Location: Bradner Property—Hoxsie Road, Richmond Plat 2E Lot 13
Date: Revised by ABS 12/30/10
Flags:

Page 4 of 5
Plan prepared by C. More—RRPLT 10/9/10



Kindly be advised that this Permit is not equivalent to a verification of the type or extent of freshwater wetlands on site.

DEPARTMENT OF ENVIRONMENTAL MANAGEMENT
OFFICE OF WATER RESOURCES
FRESHWATER WETLANDS PROGRAM
APPROVED WITH CONDITIONS
AS SPECIFIED IN THE LETTER OF APPROVAL
DATED APR 25 2011 FILE # 10-0030
NO CHANGES ALLOWED WITHOUT PRIOR APPROVAL.
APPROVED PLANS MUST BE AT CONSTRUCTION SITE.

W. Joseph Casey