

GENERAL NOTES

1. THE PROJECT SITE IS LOCATED ON THE WEST SIDE OF THE INTERSECTION OF MAIN STREET AND LEGRIS AVENUE (RI ROUTE 117).
2. THE ENTIRE PROJECT AREA IS LOCATED WITHIN THE RIDEM 200' RIVERBANK ASSOCIATED WITH THE SOUTH BRANCH PAWTUXET RIVER. THE WETLAND EDGE IS THE EDGE OF THE RIVER (NOT FLAGGED ON SITE).
3. A PORTION OF THE PROJECT AREA (AS SHOWN ON THE PLAN) IS LOCATED WITHIN THE FEMA 100-YEAR FLOODPLAIN ASSOCIATED WITH THE SOUTH BRANCH PAWTUXET RIVER AND A PORTION OF THE PROJECT AREA IS LOCATED WITHIN THE FEMA FLOODWAY. (SOURCE: FLOOD INSURANCE RATE MAP FOR KENT COUNTY, RHODE ISLAND, MAP NUMBER 44003C0109G, DATED JUNE 5, 2009).
4. PRIOR TO THE COMMENCEMENT OF CONSTRUCTION ACTIVITIES, EROSION AND SEDIMENTATION CONTROLS SHALL BE INSTALLED IN AREAS SHOWN ON THE PLAN OR AS DICTATED BY RIDEM. THE EROSION AND SEDIMENTATION CONTROLS SHALL BE MAINTAINED IN EFFECTIVE CONDITION TO PREVENT SILTATION OF THE RIVER AND SHALL BE REMOVED AND DISPOSED OFF-SITE AFTER ALL DISTURBED SOILS ARE STABILIZED WITH ESTABLISHED GRASS (SOUTHERN NEW ENGLAND NATIVE SEED MIX).
5. CONSTRUCTION ACCESS TO THE PROJECT SITE SHALL BE LIMITED TO AN ENTRANCE DESIGNATED BY THE OWNER WITHIN THE LIMIT OF DISTURBANCE (LOD) SHOWN ON THE PLAN.
6. THE STORAGE OF MATERIALS AND EQUIPMENT WILL BE PERMITTED AT LOCATIONS DESIGNATED BY OWNER OR OWNER'S REPRESENTATIVE WITHIN THE LIMIT OF DISTURBANCE (LOD) SHOWN ON THE PLAN. PROTECTION OF STORED MATERIALS AND EQUIPMENT SHALL BE THE SOLE RESPONSIBILITY OF THE CONTRACTOR. STORAGE AREAS SHALL BE RESTORED TO ORIGINAL CONDITIONS AT NO ADDITIONAL COST TO THE OWNER.
7. TEMPORARY SOIL STOCKPILE SHALL BE LOCATED WITHIN THE LOD SHOWN ON THE PLAN AND SURROUNDED BY CONTINUOUS LINE ON EROSION AND SEDIMENTATION CONTROL.

DEMOLITION & SITE PREPARATION NOTES

1. THE CONTRACTOR IS RESPONSIBLE TO REVIEW ALL SITE GRADING, LAYOUT AND IMPROVEMENT DRAWINGS PRIOR TO DEMOLISHING THE ITEMS SHOWN. THE CONTRACTOR IS RESPONSIBLE FOR ALL DEMOLITION AND SITE PREPARATION AS NECESSARY FOR THE SITE IMPROVEMENTS SHOWN HEREIN.
2. UNLESS SPECIFICALLY NOTED TO BE SAVED OR REUSED, ALL SITE FEATURES CALLED FOR REMOVAL SHALL BE TRANSPORTED FROM THE SITE AND DISPOSED OF IN A LAWFUL MANNER AT AN ACCEPTABLE DISPOSAL SITE.
3. ALL EXISTING SITE FEATURES TO REMAIN SHALL BE PROTECTED THROUGHOUT THE CONSTRUCTION PERIOD. ANY FEATURES DAMAGED DURING CONSTRUCTION OPERATIONS SHALL BE REPAIRED OR REPLACED TO THE SATISFACTION OF THE OWNER'S REPRESENTATIVE AT NO ADDITIONAL COST.
4. THE CONTRACTOR SHALL TAKE ALL NECESSARY PRECAUTIONS TO PROTECT HIS EMPLOYEES, AS WELL AS PUBLIC USERS FROM INJURY DURING THE ENTIRE CONSTRUCTION PERIOD USING ALL NECESSARY SAFEGUARDS.
5. THE CONTRACTOR SHALL SUPPLY THE OWNER WITH THE NAME OF THE OSHA "COMPETENT PERSON" PRIOR TO CONSTRUCTION.
6. THE SITE IS TO REMAIN SECURE AT ALL TIMES DURING THE CONSTRUCTION PERIOD. THE CONTRACTOR SHALL INSTALL TEMPORARY CONSTRUCTION FENCING AS SHOWN ON PLAN OR AS NECESSARY TO ENSURE PUBLIC SAFETY, AS DIRECTED BY THE OWNER'S REPRESENTATIVE.
7. ALL ITEMS CALLED FOR REMOVAL SHALL BE REMOVED TO FULL DEPTH INCLUDING ALL FOOTINGS, FOUNDATIONS, AND OTHER APPURTENANCES, EXCEPT AS SPECIFICALLY NOTED OTHERWISE.
8. STRIP & STORE EXISTING TOPSOIL AS REQUIRED TO ACCOMPLISH THE WORK OF THE CONTRACT FOR LATER REUSE WHERE APPROPRIATE, AND AS NOTED ON PLAN.
9. PRIOR TO COMMENCING WORK THE CONTRACTOR SHALL ENSURE PROPER PROVISIONS ARE IN PLACE FOR CONTROLLING DUST DURING CONSTRUCTION ACTIVITIES. THIS INCLUDES PROVISIONS FOR ON SITE WATER, WATER TRUCKS, AND ANY OTHER ITEM TO PREVENT DUST MIGRATION AS APPROVED BY THE LANDSCAPE ARCHITECT. NO CALCIUM CHLORIDE SHALL BE PERMITTED.
10. THE CONTRACTOR SHALL PROTECT EXISTING TREES TO REMAIN. CONTRACTOR SHALL INSTALL TREE PROTECTION BARRIER TO DRIFLINE OR AS INDICATED ON PLANS AFTER CLEARING UNDERBRUSH AND TAKE DUE CARE TO PREVENT INJURY TO TREES DURING CLEARING OPERATIONS. TREE PROTECTION SHALL BE MAINTAINED IN PLACE TO THE SATISFACTION OF THE OWNER OR OWNER'S REPRESENTATIVE.
11. REMOVE AND DISPOSE/STOCKPILE SURFACE MATERIALS AS REQUIRED AND NECESSARY TO PROVIDE FOR INSTALLATION OF PROPOSED CONDITIONS.
12. THE CONTRACTOR SHALL SAW CUT ALL EXISTING PAVEMENTS PRIOR TO REMOVAL AND DISPOSAL OF ADJACENT PAVEMENTS

Pawtuxet River Authority & Watershed Council
 Veterans Memorial Square
 Public Canoe & Fishing Access & Site Improvements
 A.P. 15, Lot Nos. 25 and 26*, Main Street (RI Route 117)
 West Warwick, RI

UTILITY NOTES

1. EXISTING UTILITIES HAVE BEEN SHOWN ON THE PLANS USING THE BEST AVAILABLE INFORMATION AND ARE APPROXIMATE. BUILDING SERVICE CONNECTIONS (ELECTRIC, GAS, TELEPHONE, WATER AND SANITARY) ARE NOT SHOWN. CONTRACTOR IS TO ASSUME SERVICES ARE PRESENT TO ALL BUILDINGS.
2. THE CONTRACTOR SHALL VERIFY THE LOCATIONS OF ALL EXISTING DRAINAGE AND UTILITIES BOTH UNDERGROUND AND OVERHEAD BEFORE EXCAVATION BEGINS IN ACCORDANCE WITH THE "DIG SAFE LAW" ENACTED BY RI LEGISLATURE BILL NO. 795-291, WHICH BECAME EFFECTIVE JULY 1, 1979 AND BY CONTACTING THE INDIVIDUAL UTILITY COMPANIES. EXCAVATION SHALL BE IN ACCORDANCE WITH ALL STATUTES, ORDINANCES, RULES AND REGULATIONS OF ANY APPLICABLE CITY, TOWN, STATE OR FEDERAL AGENCY. THE CONTRACTOR SHOULD UNDERSTAND THAT NOT ALL UTILITIES SUBSCRIBE TO THE DIG SAFE PROGRAM. IT IS THE CONTRACTOR'S RESPONSIBILITY TO NOTIFY ALL UTILITY COMPANIES AND ENSURE THAT ALL UTILITIES HAVE BEEN MARKED PRIOR TO COMMENCING THEIR WORK. ANY DAMAGE TO EXISTING UTILITIES MARKED IN THE FIELD, OR AS A RESULT OF FAILING TO CONTACT THE APPROPRIATE UTILITY COMPANY, SHALL BE REPAIRED OR REPLACED AT NO ADDITIONAL COST TO THE TOWN.
3. UTILITY SERVICE CONNECTIONS SHALL BE MAINTAINED TO ALL EXISTING FACILITIES TO REMAIN.

LAYOUT & MATERIAL NOTES

1. REFER TO EXISTING SITE PLAN, FOR EXISTING CONDITIONS, GENERAL NOTES AND SURVEY LEGEND.
2. COORDINATE ALL LAYOUT ACTIVITIES WITH THE SCOPE OF WORK CALLED FOR BY SITE PREPARATION AND LAYOUT & MATERIALS PLANS ENCOMPASSED BY THIS CONTRACT. SET, PROTECT AND REPLACE REFERENCE STAKES AS NECESSARY OR AS DIRECTED BY THE PROJECT REPRESENTATIVE.
3. ALL LAYOUT LINES, OFFSETS, OR REFERENCES TO LOCATING OBJECTS ARE EITHER PARALLEL OR PERPENDICULAR UNLESS OTHERWISE DESIGNATED WITH ANGLE OFFSETS NOTED.
4. ALL PROPOSED SITE FEATURES SHALL BE LAID OUT AND STAKED FOR REVIEW AND APPROVAL BY THE PROJECT REPRESENTATIVE. ANY REQUIRED ADJUSTMENTS TO THE LAYOUT SHALL BE UNDERTAKEN AS DIRECTED AT NO ADDITIONAL COST TO THE OWNER.
5. LOAM AND SEED ALL DISTURBED AREAS WITHIN THE LIMITS OF WORK.

DEPARTMENT OF ENVIRONMENTAL MANAGEMENT
 OFFICE OF WATER RESOURCES
 FRESHWATER WETLANDS PROGRAM
 APPROVED WITH CONDITIONS
 AS SPECIFIED IN THE LETTER OF APPROVAL
 DATED AUG 30 2011 FILE # 11-0013
 NO CHANGES ALLOWED WITHOUT PRIOR APPROVAL
 APPROVED PLANS MUST BE AT CONSTRUCTION SITE

LAYOUT & MATERIALS LEGEND

- LOAM AND SEED LIMITS
- LOAM AND SEED
- CONCRETE PAVEMENT
- COBBLE STONE PAVERS
- SILT FENCE & HAYBALES (RIDOT STD 9.2.0 & 9.3.0)
- LIMIT OF DISTURBANCE (LOD)

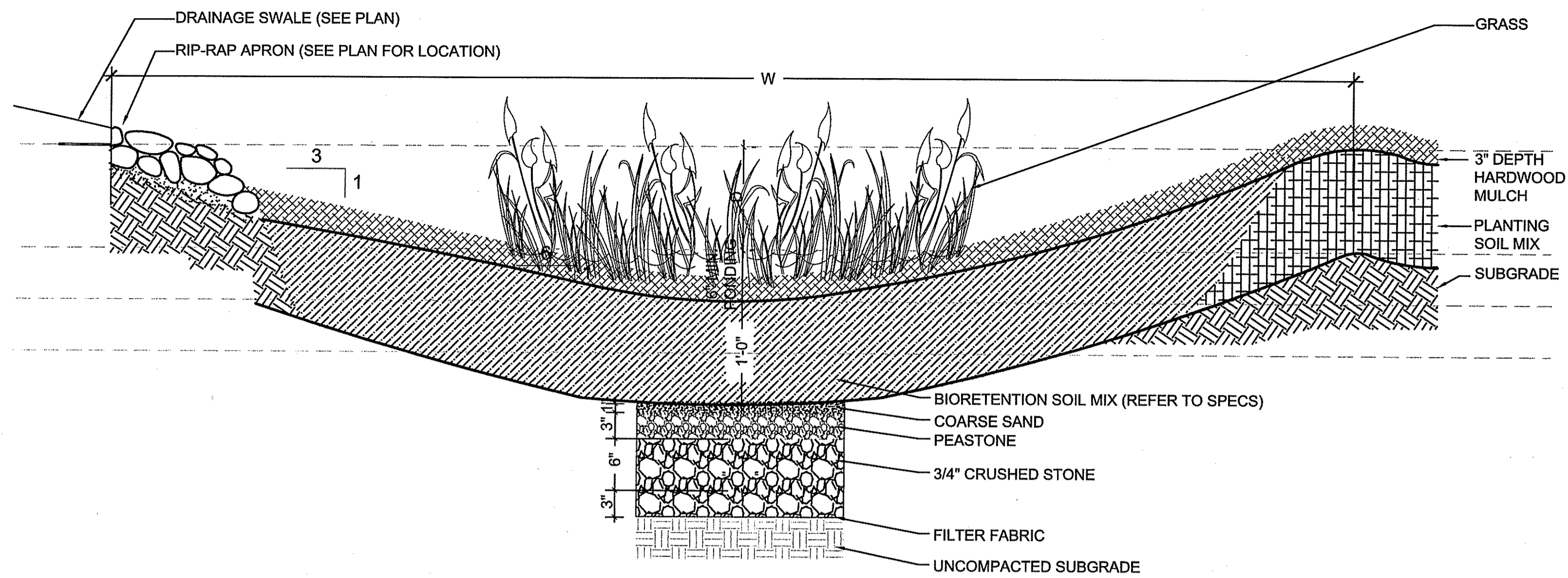
Weston & Sampson
 100 Foxborough Blvd., S.250, Foxborough, MA
 (508) 686-3664 (800) 5AMPSON
 www.westonandsampson.com

| | | | | | | | | | | | | |
|-------------|----------|-------------|------|----|---------|------|----|---------|------|----|---------|------|
| NO. | 1 | 2 | 3 | 4 | 5 | 6 | 7 | 8 | 9 | 10 | 11 | 12 |
| REVISED PER | REVISION | DESCRIPTION | DATE | BY | APP. BY | DATE | BY | APP. BY | DATE | BY | APP. BY | DATE |
| | | | | | | | | | | | | |

LAURENCE F. KEESGAN, JR.
 REGISTERED PROFESSIONAL ENGINEER
 CIVIL
 NO. 7220

PAWTUXET RIVER AUTHORITY & WATERSHED COUNCIL
 WEST WARWICK VETERANS MEMORIAL SQUARE IMPROVEMENTS
 LAYOUT AND MATERIALS PLAN
 REVISED 8-4-2011

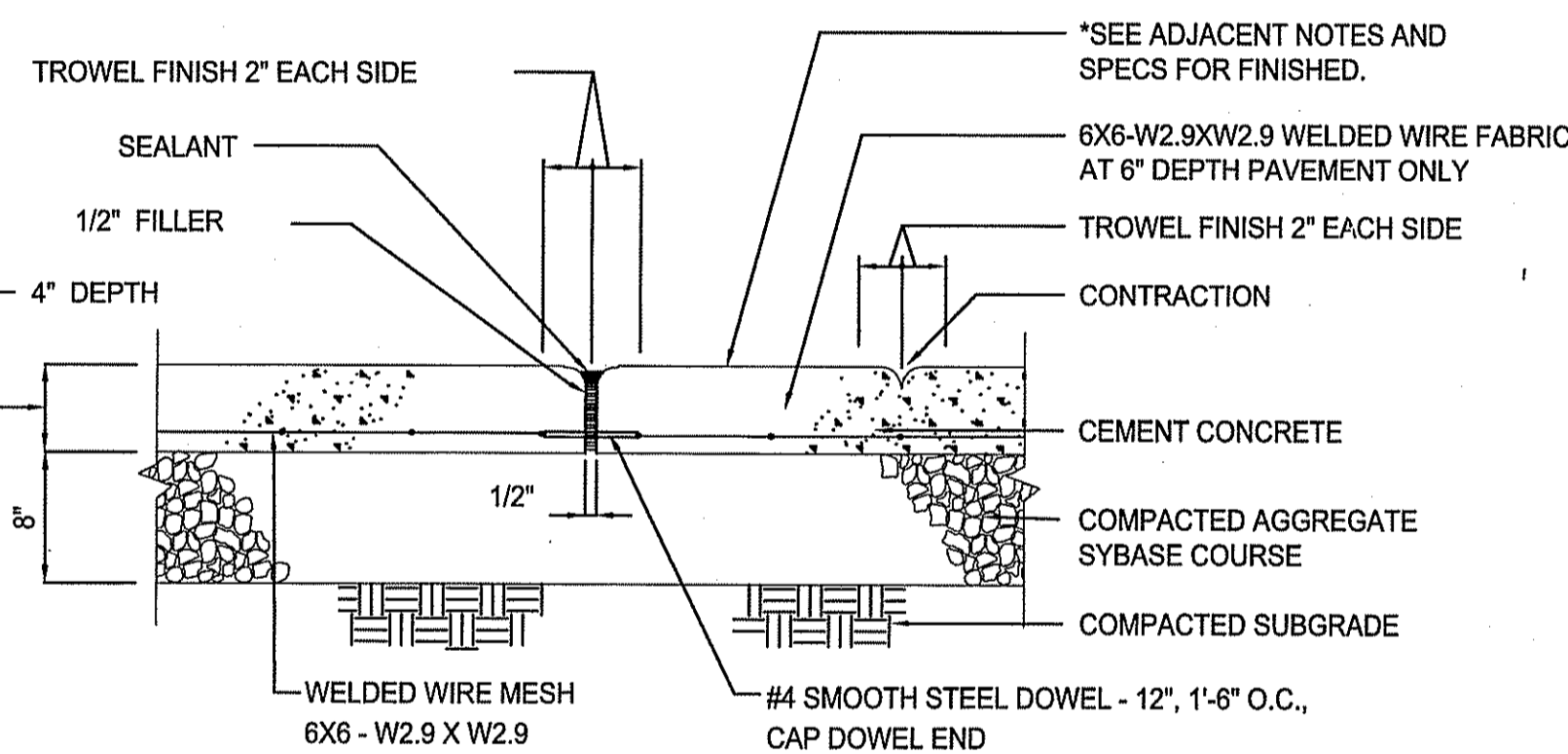
CONTRACT NO. 2100292-LM
 SCALE: AS NOTED
 SHEET 1 OF 2



1 GRASSED BIO-RETENTION CELL
ELEVATION & SECTION

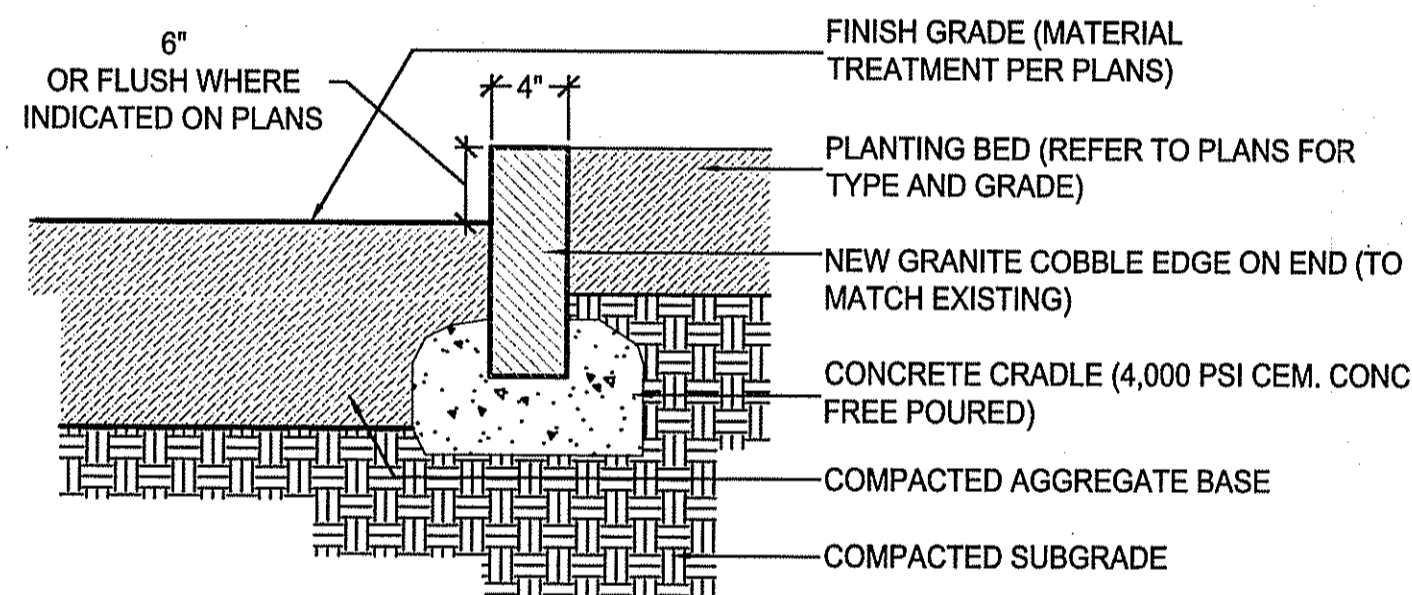
NOT TO SCALE

- *NOTE:**
- FOR ALL CONCRETE PAVEMENT AREAS USE $\pm 30'$ O.C. EXPANSION JOINTS AND $\pm 5'$ O.C. CONTROL JOINTS (SAWCUT CONTROL JOINTS TO A MIN. DEPTH OF $\frac{1}{4}$ OF THE CONC. SLAB DEPTH).
 - FOR SIDEWALK PAVEMENT, USE BROOM FINISH PERPENDICULAR TO ROUTE OF TRAVEL.



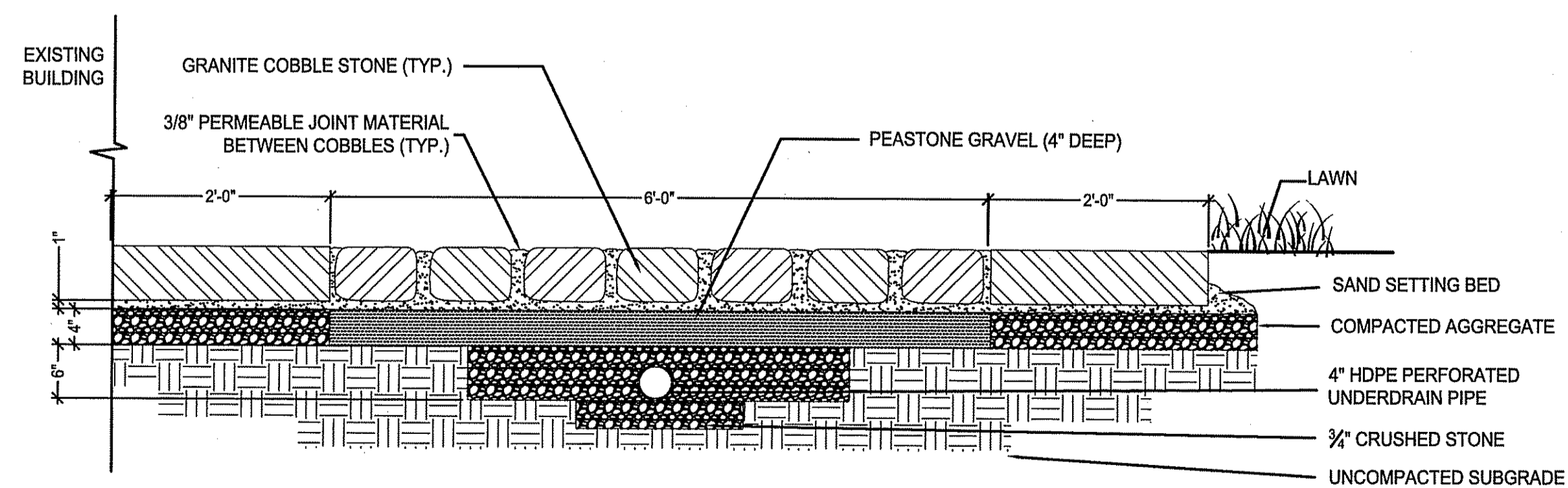
2 CONCRETE PAVEMENT
ELEVATION & SECTION

NOT TO SCALE



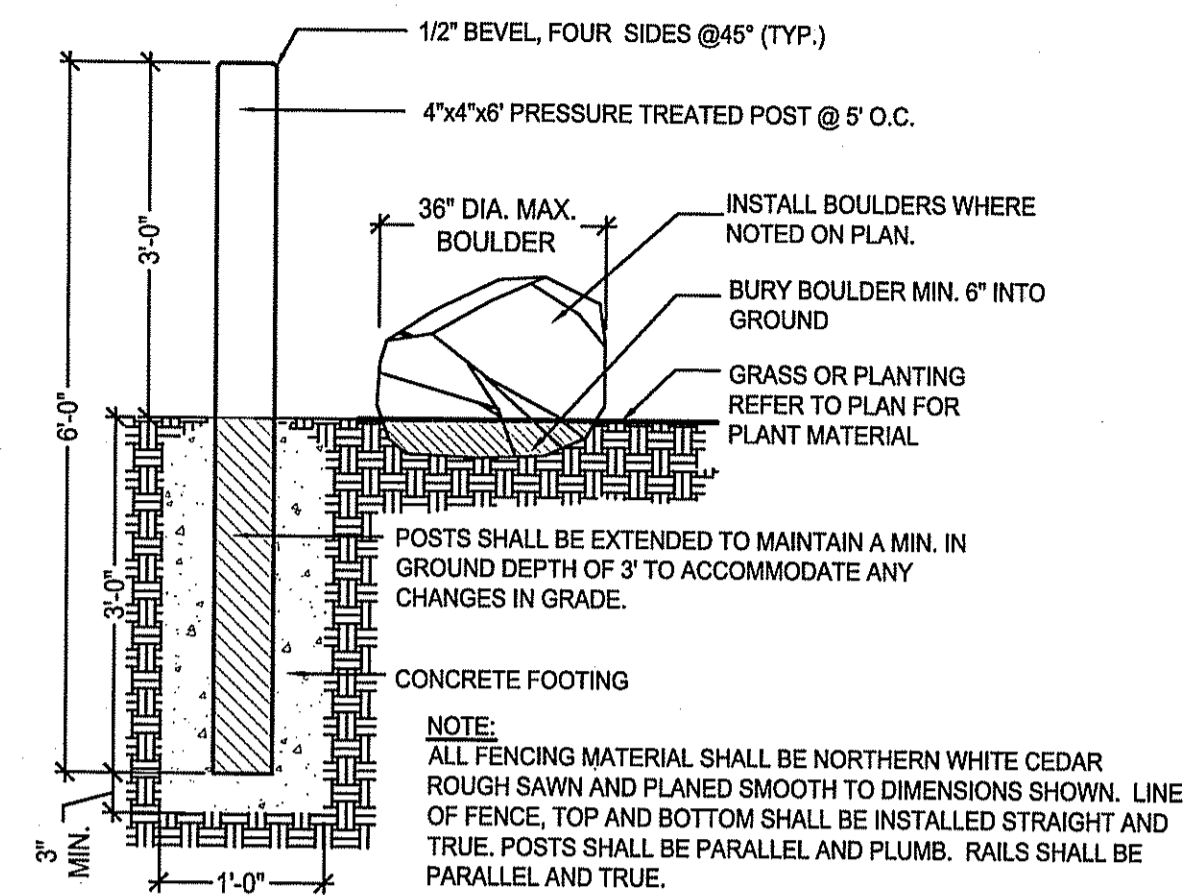
3 COBBLE STONE EDGING
ELEVATION & SECTION

NOT TO SCALE



4 COBBLE STONE PAVEMENT
ELEVATION & SECTION

NOT TO SCALE



5 GRAB POST
SECTION

NOT TO SCALE

DEPARTMENT OF ENVIRONMENTAL MANAGEMENT
OFFICE OF WATER RESOURCES
FRESHWATER WETLANDS PROGRAM
APPROVED WITH CONDITIONS
AS SPECIFIED IN THE LETTER OF APPROVAL
DATED 1102 0 c 90v FILE # 11-00 43
NO CHANGES ALLOWED WITHOUT PRIOR APPROVAL
APPROVED PLANS MUST BE AT CONSTRUCTION SITE

Office of Water Resources
Environmental Management
JUN - 2 2011

Weston & Sampson
100 Foxborough Blvd., S.250, Foxborough, MA
(508) 698-3034 (800) SAMPSON
www.westonandsampson.com

| No. | Date | Dr. By | App. By | Description |
|-----|------|--------|---------|-------------|
| | | | | |

REGISTERED PROFESSIONAL ENGINEER
LAURENCE F. KEEGAN JR.
7220

LAURENCE F. KEEGAN JR.
7220
REGISTERED PROFESSIONAL ENGINEER
CIVIL

| DR. BY | CHK. BY | APP. BY |
|--------|---------|---------|
| MSM | MSM | ERB |

PAWTUCKET RIVER AUTHORITY
& WATERSHED COUNCIL
WEST WARWICK VETERANS MEMORIAL SQUARE IMPROVEMENTS

SITE DETAILS
CONTRACT: 2100292
SCALE: AS NOTED

FILE NO. 2100292-LM

SHEET 2 OF 2

PERMITTING PLANS 05-31-2011

LM-2