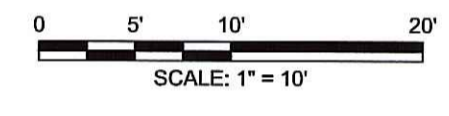
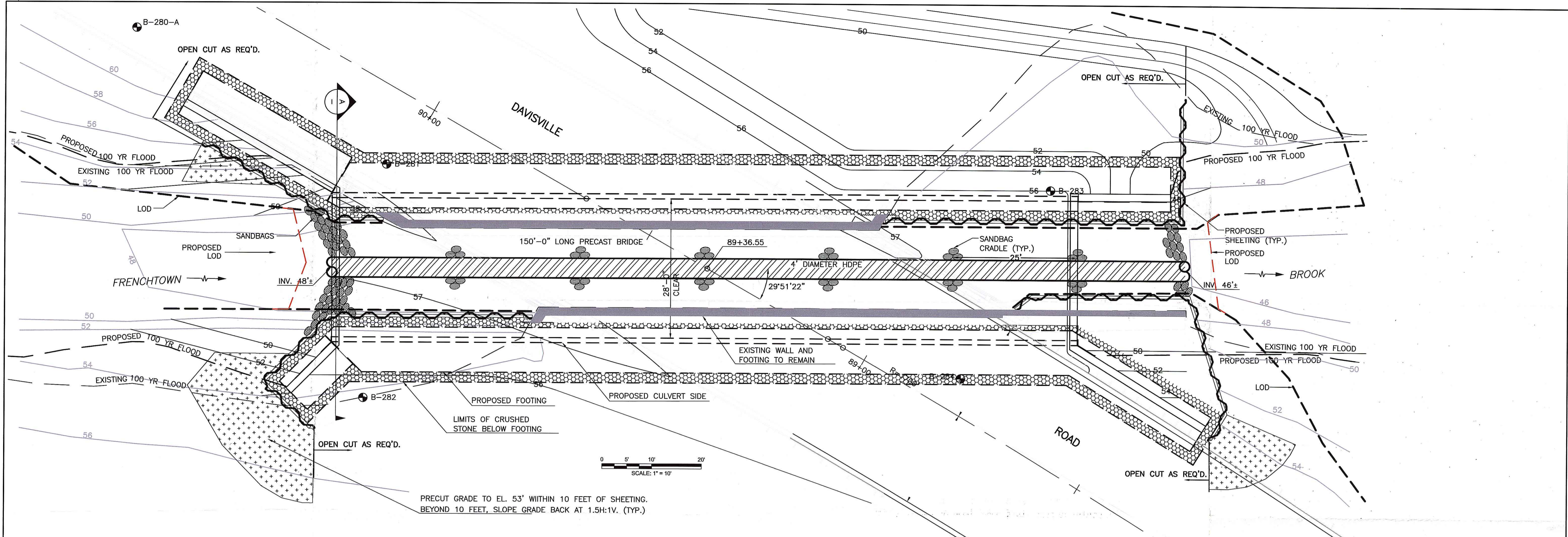


© 2011 - GZA GeoEnvironmental, Inc. GZA-41-Geo-33763.mxd\Figures\GZA DWG\GZA - 0014P_V1_005_BGENERAL and section.dwg [ANSI D - 34x22] March 12, 2012 - 4:46pm corl.bergsten

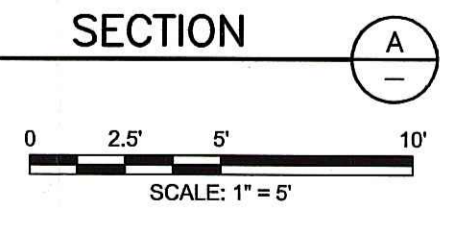
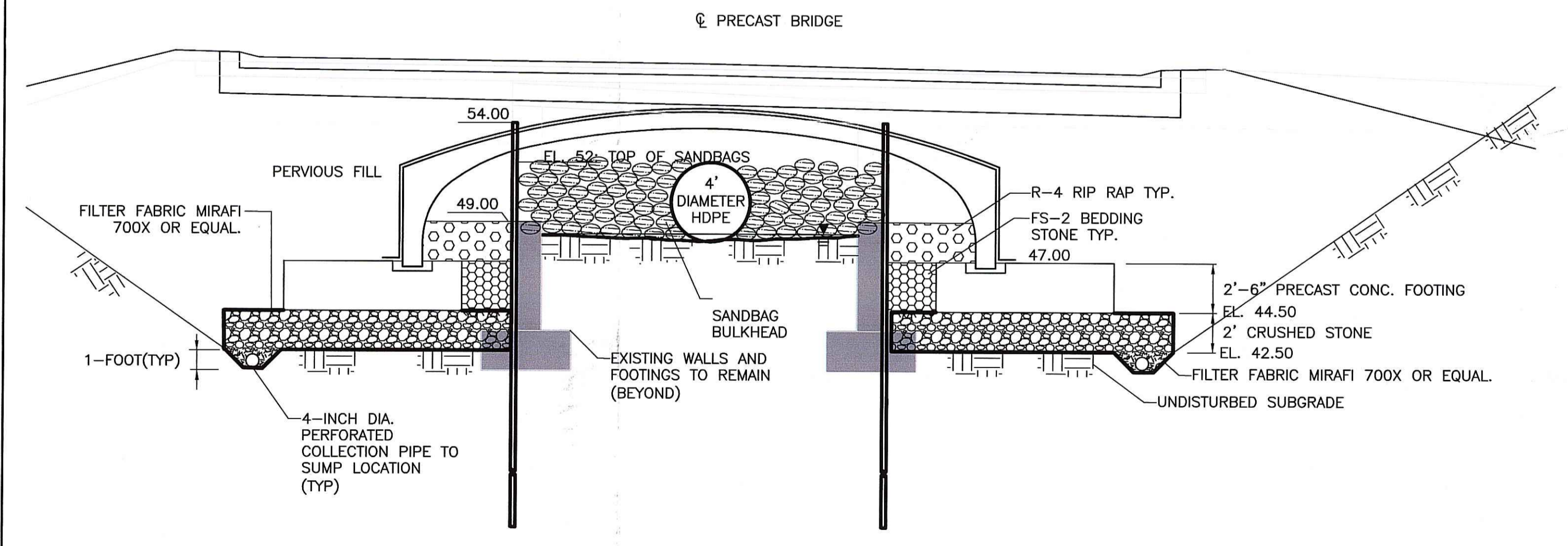


GENERAL NOTES:
 1. BASEMAP DEVELOPED FROM AN ELECTRONIC PLANS ENTITLED "0014P_V1_004_BTYPICAL(2).dwg" AND "0014P_V1_005_BGENERAL(2).dwg", BY GRA, INC.

CONTROL OF WATER NOTES:
 1. WATER CONTROL PIPE IS 48-INCH HDPE
 2. INVERTS AS SHOWN ON DRAWING
 3. A SANDBAG BULKHEAD IS TO BE CONSTRUCTED AT THE UPSTREAM SIDE TO CHANNEL WATER INTO PIPE.
 4. SANDBAG CRADLES TO BE INSTALLED BENEATH PIPE EVERY 25 FEET

Environmental Management
 MAR 15 2012
 Office of Water Resources

DEPARTMENT OF ENVIRONMENTAL MANAGEMENT
 OFFICE OF WATER RESOURCES
 FRESHWATER WETLANDS PROGRAM
 APPROVED WITH CONDITIONS
 AS SPECIFIED IN THE LETTER OF APPROVAL
 DATED APR 03 2012 FILE # 12-0048
 NO CHANGES ALLOWED WITHOUT PERIC APPROVAL
 APPROVED PLANS MUST BE AT THE CONSTRUCTION SITE



LEGEND

--- PREVIOUSLY APPROVED LIMIT OF DISTURBANCE IN INSIGNIFICANT ALTERATION PERMIT No. 10-0152 (LOD)

- - - PROPOSED MODIFICATIONS TO APPROVED INSIGNIFICANT ALTERATION PERMIT No. 10-0152 LIMITS OF DISTURBANCE

WILLIAM L. LADD
 No. 6688
 REGISTERED PROFESSIONAL ENGINEER
 CIVIL

| NO. | ISSUE/DESCRIPTION | BY | DATE |
|-----|-------------------|----|------|
| | | | |
| | | | |
| | | | |
| | | | |

REPLACEMENT OF FRENCHTOWN BROOK BRIDGE NO. 435

RIDEM INSIGNIFICANT ALTERATION WETLANDS PERMIT APPLICATION

| | | | |
|---|--|---|-------------------------------------|
| PREPARED BY: GZA GeoEnvironmental, Inc. Engineers and Scientists www.gza.com | PREPARED FOR: AETNA BRIDGE CO. PAWTUCKET, RI | | |
| PROJ MGR: WLL DESIGNED BY: WLL DATE: FEB. 2012 | REVIEWED BY: TEB DRAWN BY: JER PROJECT NO. 33763 | CHECKED BY: TEB SCALE: AS SHOWN REVISION NO. REV NO | DWG 1 SHEET NO. 1 OF 1 |