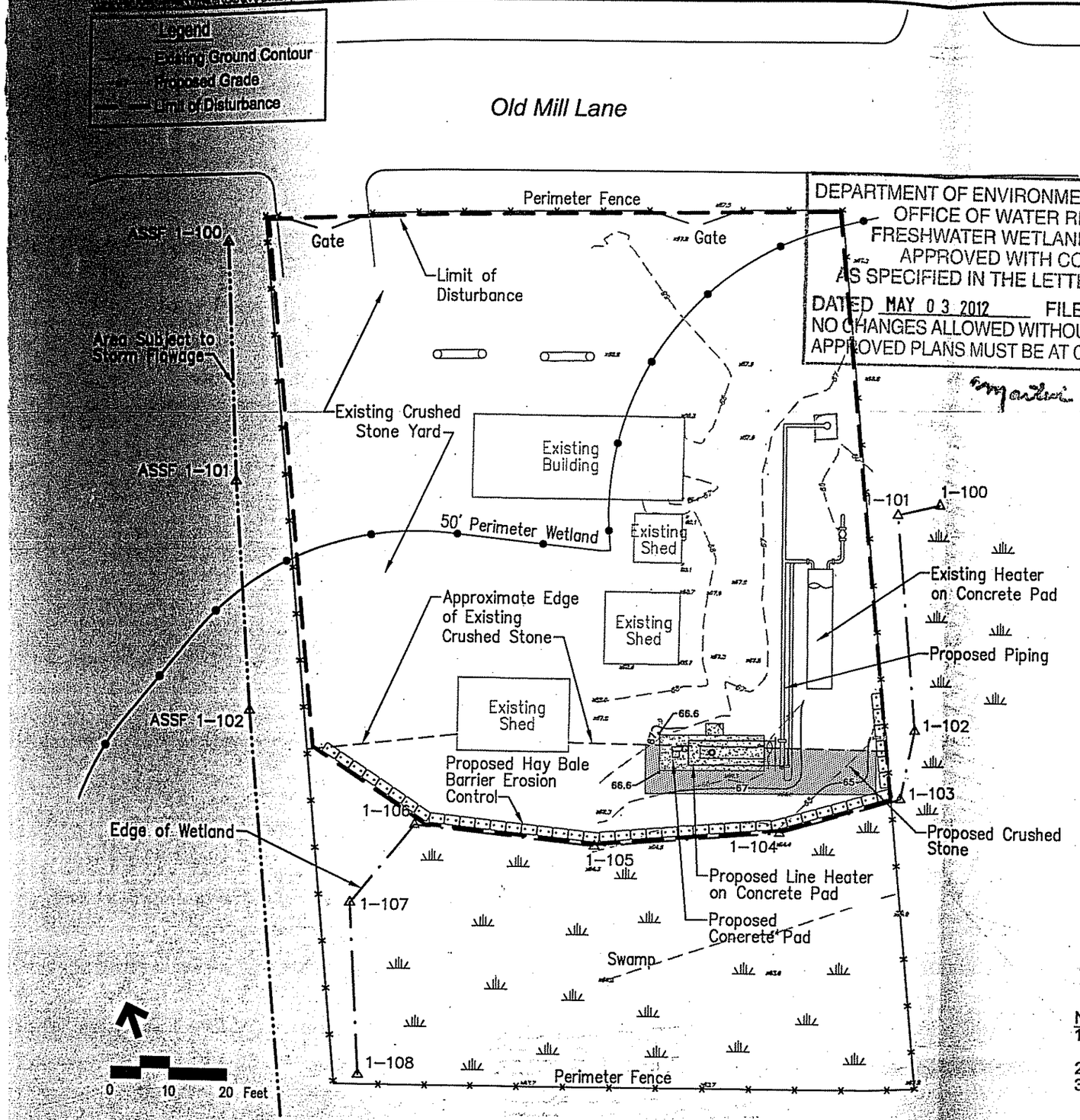

DEPARTMENT OF ENVIRONMENTAL MANAGEMENT
OFFICE OF WATER RESOURCES
FRESHWATER WETLANDS PROGRAM
APPROVED WITH CONDITIONS
AS SPECIFIED IN THE LETTER OF APPROVAL
DATED MAY 03 2012 FILE # 12-0069
NO CHANGES ALLOWED WITHOUT PRIOR APPROVAL
APPROVED PLANS MUST BE AT CONSTRUCTION SITE

for Martin D. Wenck

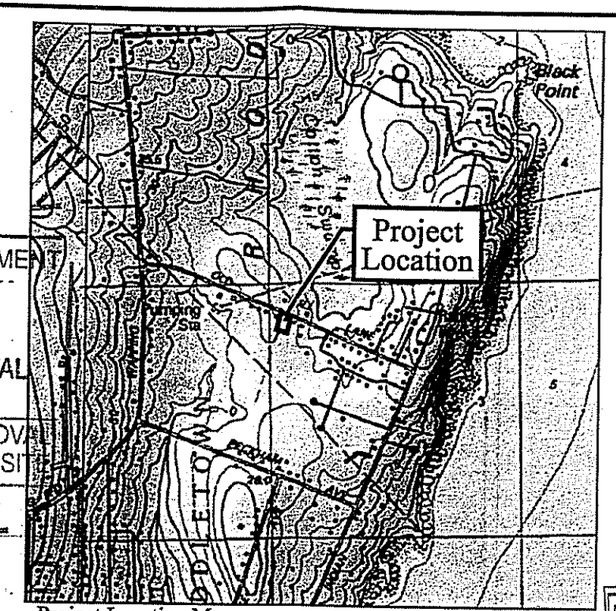

Project Location Map Scale: 1"=2000'

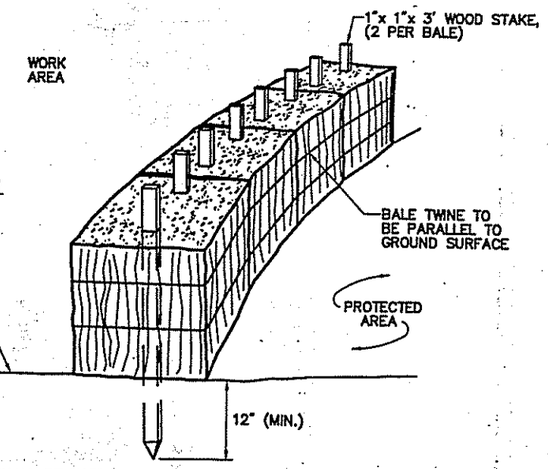

NOTE:
STRAW BALES SHALL BE USED INSTEAD OF HAY BALES IN AREAS (PARTICULARLY WETLANDS) WHERE THE POTENTIAL INTRODUCTION OF INVASIVE PLANT SPECIES IS A CONCERN

Hay Bale Barrier Erosion Control 12/08

N.T.S. Source: VHB/NGRID EG-303 REV LD_653

Notes:
1. Intersection of Old Mill Road and Wapping Road is approximately 1,300 feet west of Site.
2. Site is located on Assessors Plat 68 Lot 73.
3. Wetland flags located by GPS field survey conducted on March 7, 2012 by VHB. This survey conforms to a Class IV Standard as defined in the Procedural on Technical Standards for Performing Land Surveyers in the State of Rhode Island and Providence Plantations.
4. Site plans baseline data obtained by aerial photogrametry (RIGIS-RI Department of Environmental Management Statewide Orthophotography - Spring 2011). This map meets national map accuracy standards for 1"=20' maps.

VHB
Vanasse Hangen Brustlin, Inc.
Transportation
Land Development
Environmental Services
10 Dorrance Street, Suite 400
Providence, Rhode Island 02903
401.272.8100 • FAX 401.273.9694

RECEIVED
APR 09, 2012
ENVIRONMENTAL MANAGEMENT
OFFICE OF WATER RESOURCES

No.	Revision	Date	Appvd.

Designed by | Drawn by | Checked by
CAD checked by | Approved by
Scale As Noted | Date April 6, 2012

Project Title
Portsmouth Gate Station
Heater Installation Project
AP 68 Lot 73
135 Old Mill Lane
Portsmouth, Rhode Island

Issued for
RIDEM

Not Approved for Construction

Drawing Title
Site Plan

Drawing Number
C-1

Sheet 1 of 2

Project Number
72198.10

7219801 PLAN.DWG