


**NARRAGANSETT
ENGINEERING
INC.**



MAIN OFFICE:
3102 EAST MAIN ROAD,
PORTSMOUTH, RI 02871
TEL : (401) 683-6630


www.nei-cds.com

SHEET TITLE
**WETLAND VERIFICATION
PLAN**

OWNER OF RECORD
BRISTOL COUNTY SAVINGS
BANK
35 BROADWAY TAUNTON,
MA 02780

LOCATION
12 MOUNTAIN LAUREL LANE,
TIVERTON RI 02878

PLAT: 315 LOT: 129



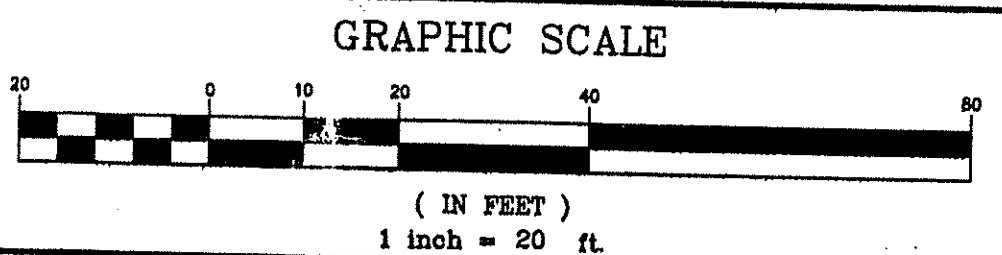
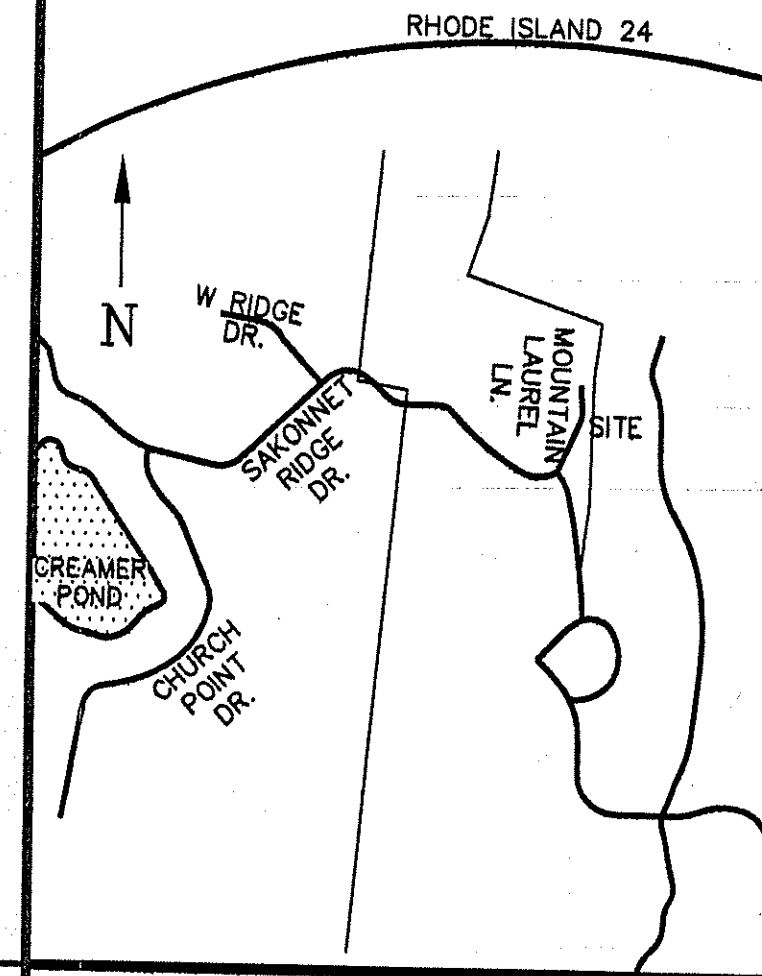
PROJECT #	DATE	DRAWN	CHECK
12.0182	09-17-12	RBP	KH

REVISIONS

NO.	DATE	DESCRIPTION	BY

Environmental Management
OCT 31 2012
Office of Water Resources

- LEGEND:
- PROPERTY LINE
 - EDGE OF PAVEMENT
 - EXISTING CONTOUR
 - ABUTTING LOT LINE
 - EDGE OF WETLAND
 - 50' PERIMETER WETLAND



LOCUS MAP
SHEET 1 OF 1 SCALE 1"=20'

