Plan References:

1. Plat Book 4, Page 58 . . . Section 8
   Spring Lake Beach Plat, Inc.
   Record Lot No. 249

General Notes:

1. The Vertical Datum is Assumed, with Benchmarks shown.
2. Utilities are shown as approximate
3. Natural Resource Services, Inc. has reviewed & Approved this Plan.

Legend

-H-H- denotes Haybales or Silt Fence

97x6 denotes Spot Elevation

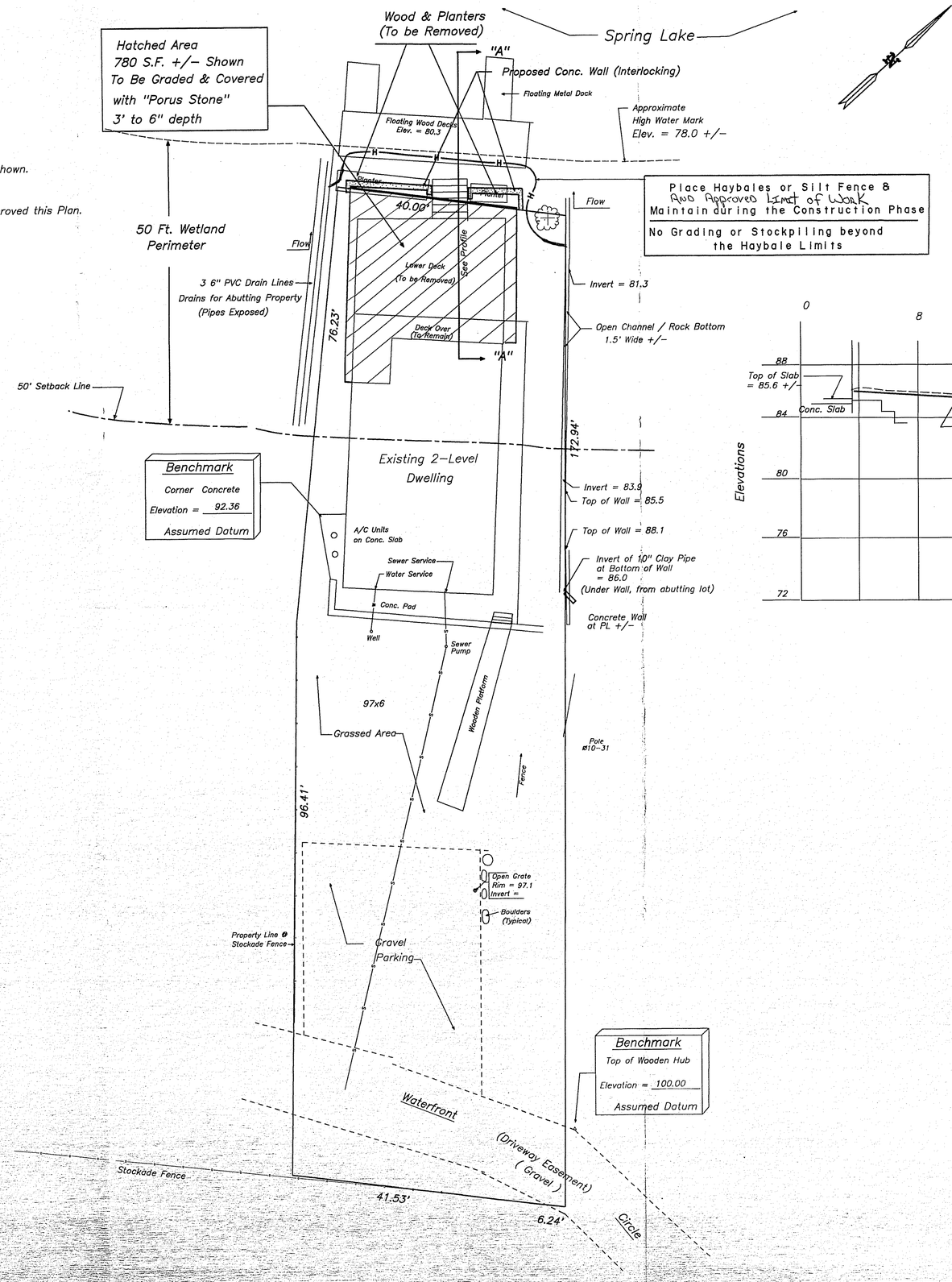

Place Haybales or Silt Fence &
And Approved Limit of Work
Maintain during the Construction Phase

No Grading or Stockpiling beyond
the Haybale Limits

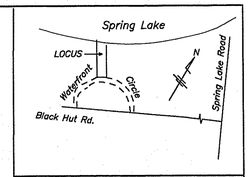

Location Map (1" = 500 Ft. +/-)

Environmental Management
FEB 15 2013
Office of Water Resources

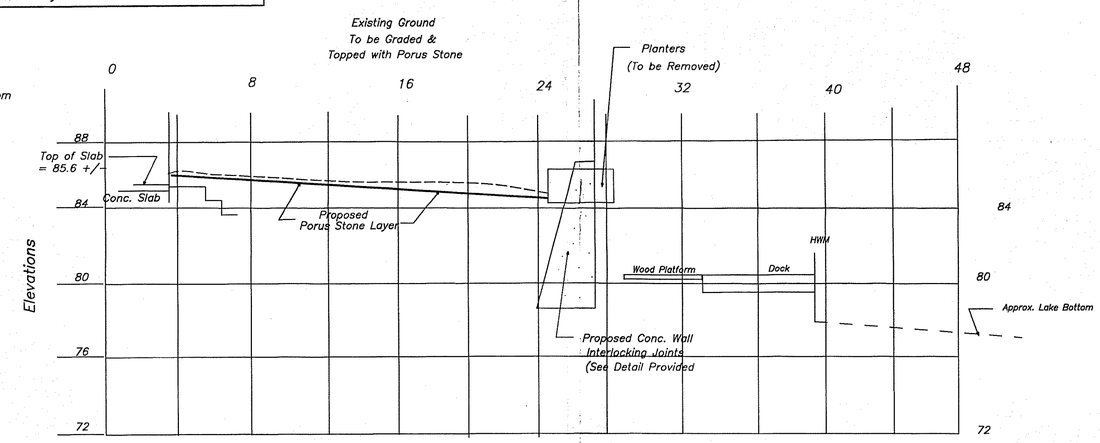

Profile

Showing Existing & Proposed Conditions

Horizontal Scale: 1" = 4'
Vertical Scale: 1" =4'

DEPARTMENT OF ENVIRONMENTAL MANAGEMENT
OFFICE OF WATER RESOURCES
FRESHWATER WETLANDS PROGRAM
APPROVED WITH CONDITIONS
AS SPECIFIED IN THE LETTER OF APPROVAL
DATED MAR 12 2013 FILE # 13-0031
NO CHANGES ALLOWED WITHOUT PRIOR APPROVAL
APPROVED PLANS MUST BE AT CONSTRUCTION SITE

This Survey & Plan conform to a CLASS III Standard as adopted by the R.I. Board of Registration for Professional Land Surveyors.

By : _____
Terrence J. Greenlief, P.L.S.

Date: June 20, 2012

Site Plan

Showing Existing & Proposed Conditions

For Owner: Paul DeBlois
Steere Farm Road
Harrisville, R.I. 02830

Site Info: 25 Waterfront Circle
Harrisville, R.I. 02830

A.P. 110, Lot 19

Burrillville Rhode Island

SURVEY BY:
Terrence J. Greenlief, P.L.S. No. 1800
P.O. Box 188 401-523-6454 Harmony, R.I. 02829