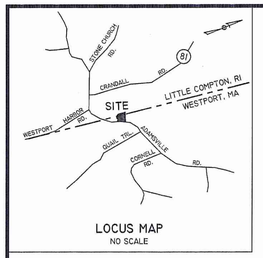

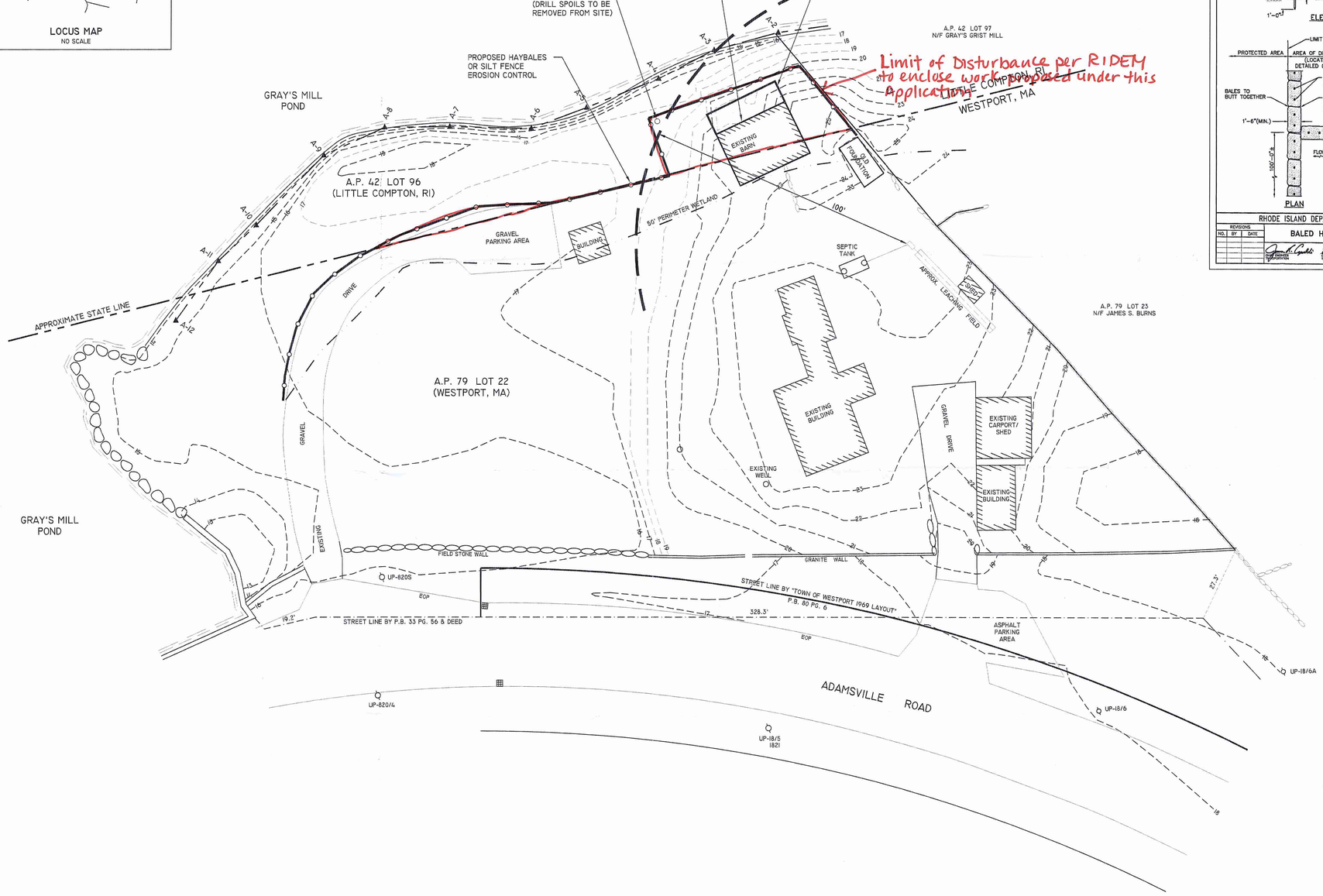

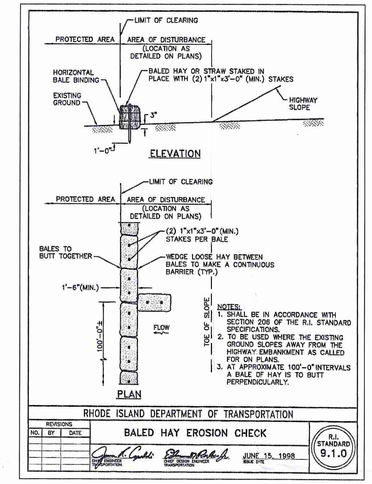

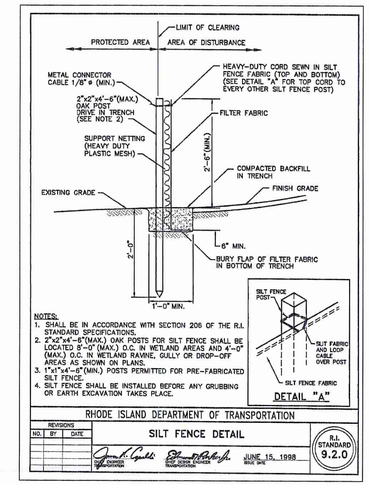

Environmental Management
JAN -7 2014
Office of Water Resources

NOTES

1) THIS PROJECT IS INTENDED TO RE-SHINGLE THE EXTERIOR SIDING AND ROOF OF THE EXISTING BARN. A NEW WELL IS PROPOSED TO SERVICE THE BARN.
2) WELL DRILLING SPOILS AND CONSTRUCTION DEBRIS ARE TO BE REMOVED FROM THE SITE.
3) EROSION CONTROLS ARE TO BE INSTALLED PRIOR TO THE START OF CONSTRUCTION AND ARE TO BE INSPECTED AND MAINTAINED REGULARLY.
4) WETLAND FLAGS BY NATURAL RESOURCE SERVICES, INC.
5) THE SITE LIES WITHIN ZONE X, AREAS OF 0.2% ANNUAL FLOOD CHANCE AS SHOWN ON FEMA FLOOD INSURANCE RATE MAP, COMMUNITY PANEL NO. 44005C0117H, EFFECTIVE DATE APRIL 5, 2010.

DEPARTMENT OF ENVIRONMENTAL MANAGEMENT
OFFICE OF WATER RESOURCES
FRESHWATER WETLANDS PROGRAM
APPROVED WITH CONDITIONS
AS SPECIFIED IN THE LETTER OF APPROVAL
DATED FEB 14 2014 FILE # 14-0002
NO CHANGES ALLOWED WITHOUT PRIOR APPROVAL
APPROVED PLANS MUST BE AT CONSTRUCTION SITE
Nancy L. Freeman

0' 20' 40' 60'

LEGEND

EXISTING CONTOUR	20
EXISTING FIELD STONE WALL	
PROPOSED HAYBALES OR SILT FENCE	

PROPOSED BARN REHABILITATION PLAN
PREPARED FOR
RALPH GUILD
LITTLE COMPTON PLAT 42 LOT 96
WESTPORT MAP 79 LOT 22
615 ADAMSVILLE ROAD
WESTPORT, MASSACHUSETTS

SCALE: 1" = 20' DATE: JULY 27, 2012

REVISIONS:
1) ADD EXISTING SEPTIC - LOT 22 08/07/12

Civil Engineering Concepts, Inc.
34A MAIN STREET
LITTLE COMPTON, RI 02837
PH: (401) 592-0177
FAX: (401) 592-0178
WEB SITE: www.ri-engineer.com
P.O. BOX 5323
NEW BEDFORD, MA. 02742
(508) 990-4900
EMAIL: wsmithcec@aol.com

JOB#: 08-037