

SEP 30 2014

NOTES:

WETLAND DELINEATION BY CAPUTO AND WICK LTD. ON JULY 16, 2012.

THE SUBJECT RIVER APPEARED TO BE MAN CHANNELIZED AND AVERAGED LESS THAN TEN FEET WIDE BETWEEN BANK/SCOUR EDGES. 100-FOOT RIVERBANK WETLANDS EXTEND BEYOND MAPPING LIMITS, SUCH THAT THE ENTIRE MAPPING AREA IS LOCATED WITHIN RIVERBANK WETLANDS.

PERIMETER WETLANDS ASSOCIATED WITH THE SWAMP ARE CONTAINED WITHIN THE RIVERBANK WETLANDS AND/OR EXTEND BEYOND THE MAPPING LIMITS, SUCH THAT THEY ARE NOT DEPICTED.

100-YEAR FLOODPLAINS ARE NOT MAPPED BY FEMA FOR THE SUBJECT RIVER REACH.

ELEVATIONS SHOWN ARE REFERENCED VERTICALLY TO THE NORTH AMERICAN VERTICAL DATUM OF 1988 (NAVD 88) BY RTK GPS OBSERVATIONS ON JULY 18, 2012.

GENERAL NOTES:

1.) ALL COLORED LINES AND CALLOUTS ARE ADDED BY THE TOWN OF BRISTOL.

AREA SUBJECT TO STORM FLOWAGE (STREET RUNOFF) MAINTAINED WITH RIP RAP & FILTER FABRIC

LOAM & NATIVE SEED MIX (TYPICAL WHERE SHOWN)

3/4" X 2" THICK CRUSHED STONE ON FILTER FABRIC (TYP)

EDGE OF PAVEMENT (TYP)

10" DIA. BOLLARDS TO PREVENT PARKING ON STONE ENTRANCE (4 REQ'D)

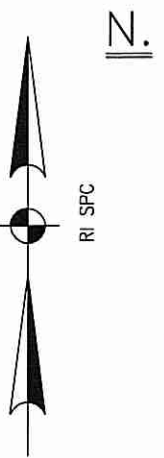
TIMBER RAMP (SAME CONST. AS BRIDGE)

TIMBER PEDESTRIAN BRIDGE:
1.) 2" X 6" NOMINAL TIMBER DECKING
2.) 5.25" X 11.25" HIGH STRENGTH TIMBER BEAMS
3.) WOOD POST AND RAIL SYSTEM

Limit of Disturbance per RIDEM

TIMBER WALKWAY:
1.) 8" X 8" X 8' LONG STRINGERS (2 REQUIRED).
2.) 2" X 6" NOMINAL TIMBER DECKING

EXISTING NATURAL FOOTPATH THRU WOODED AREA - WIDTH VARIES (TYP)



TOWN OF BRISTOL DEPARTMENT OF PUBLIC WORKS

111 Mt. Hope Avenue
Bristol, Rhode Island 02809
Tel. 401-253-4100 Fax 401-254-1278

Seeded area to be allowed to revegetate in a natural undisturbed manner per RIDEM.

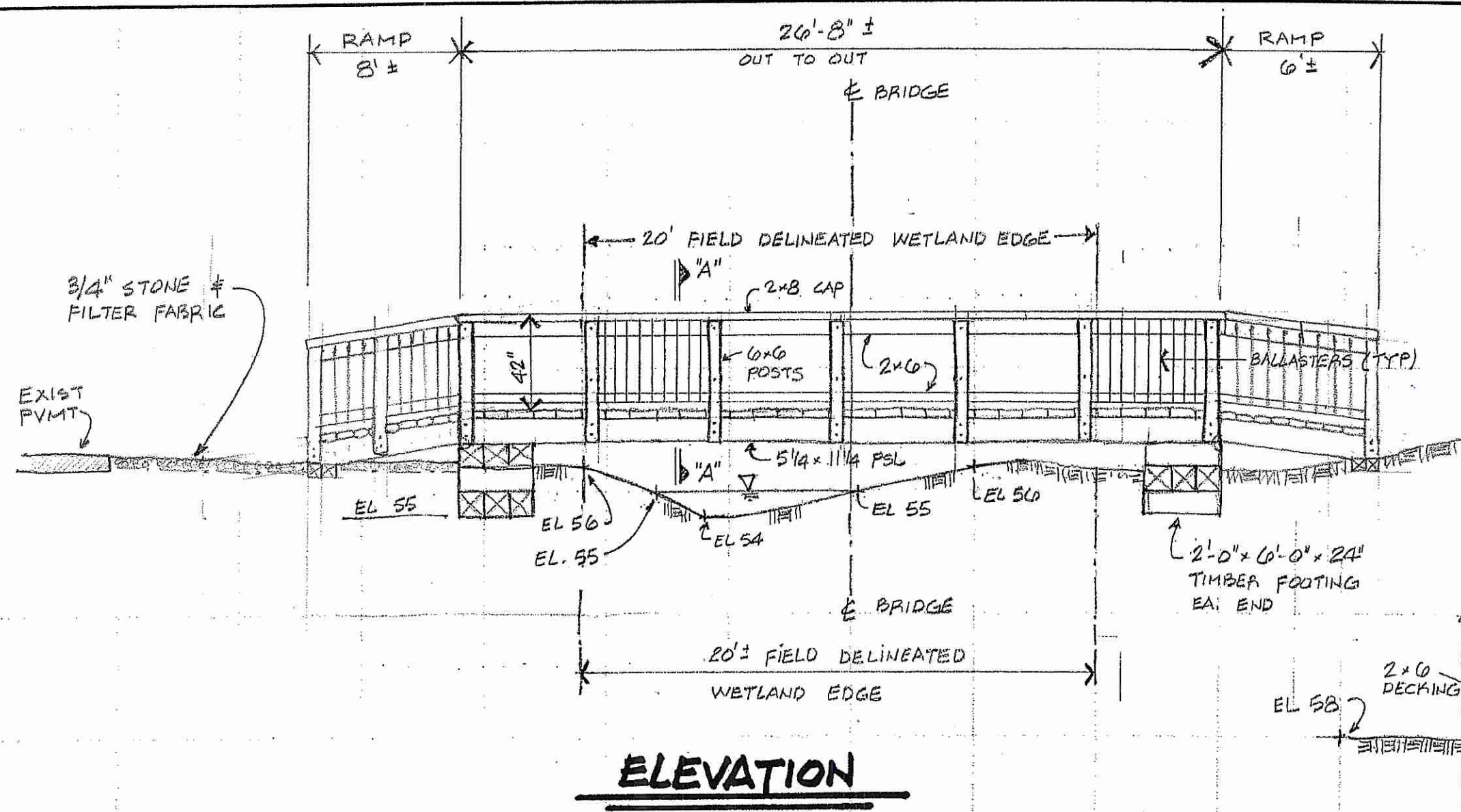
DEPARTMENT OF ENVIRONMENTAL MANAGEMENT
OFFICE OF WATER RESOURCES
FRESHWATER WETLANDS PROGRAM
APPROVED WITH CONDITIONS
AS SPECIFIED IN THE LETTER OF APPROVAL
DATED OCT 24 2014 FILE # 14-0171
NO CHANGES ALLOWED WITHOUT PRIOR APPROVAL
APPROVED PLANS MUST BE AT CONSTRUCTION SITE.

INTERIM WORKSHEET OF
ELMWOOD DRIVE PEDESTRIAN BOARDWALK
PREPARED FOR
TOWN OF BRISTOL
BY CAPUTO AND WICK LTD.

1150 PAWTUCKET AVE.
RUMFORD, R.I. 02916
401-434-8880
ELMWOOD DRIVE
BRISTOL, RHODE ISLAND
AUGUST 29, 2012
SCALE : 1" = 20'

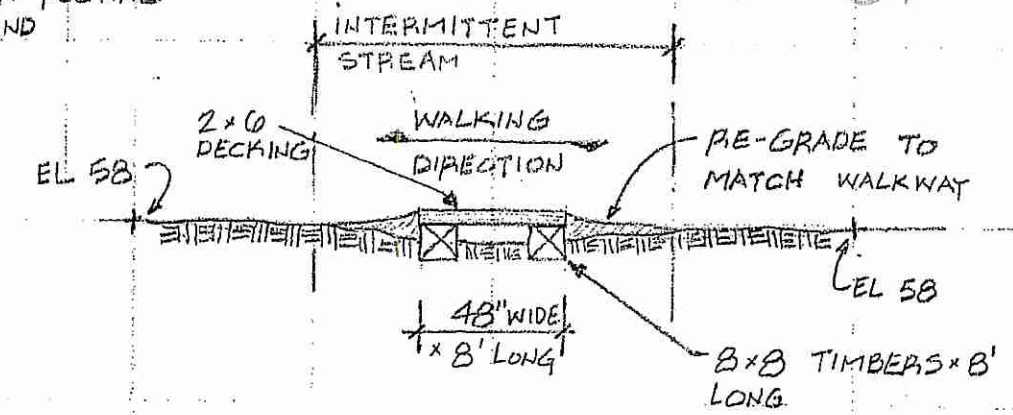
Charles A. Herbert

Environmental Management
 SEP 30 2014
 Office of Water Resources




DEPARTMENT OF ENVIRONMENTAL MANAGEMENT
 OFFICE OF WATER RESOURCES
 FRESHWATER WETLANDS PROGRAM
 APPROVED WITH CONDITIONS
 AS SPECIFIED IN THE LETTER OF APPROVAL
 DATED OCT 24 2014 FILE # 14-0171
 NO CHANGES ALLOWED WITHOUT PRIOR APPROVAL.
 APPROVED PLANS MUST BE AT CONSTRUCTION SITE.

Charles B. Herbert



- GENERAL NOTES:**
1. ALL FRAMING LUMBER AND TIMBERS ARE TO BE #2 OR BETTER SOUTHERN PINE - PRESSURE TREATED FOR GROUND CONTACT.
 2. ALL HIGH STRENGTH TIMBER (PARRALLAM BEAMS) ARE TO BE PRESSURE TREATED FOR GROUND CONTACT.
 3. ALL NAILS, SCREWS AND BOLTS ARE TO BE HOT - DIP GALVANIZED.
 4. ALL SIMPSON TENSION TIES ARE TO BE GALVANIZED.
 5. BRIDGE DESIGN LIVE LOAD: 85 PSF



TOWN OF BRISTOL
 DEPARTMENT OF PUBLIC WORKS
 111 Mt. Hope Avenue
 Bristol, Rhode Island 02809
 Tel. 401-253-4100 Fax 401-254-1278