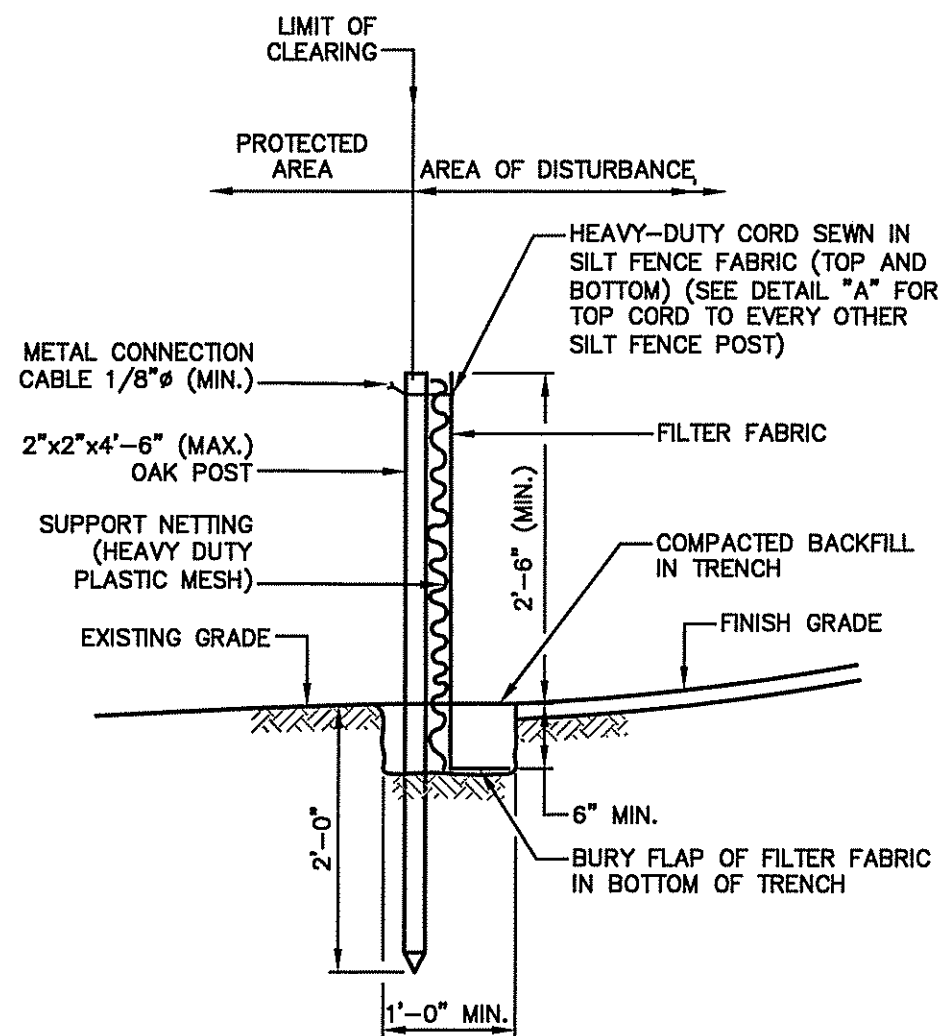
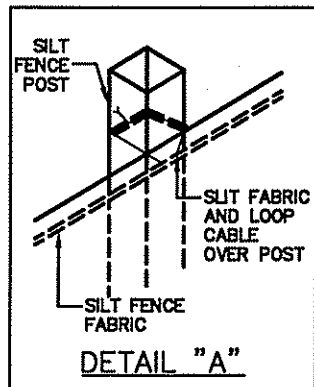


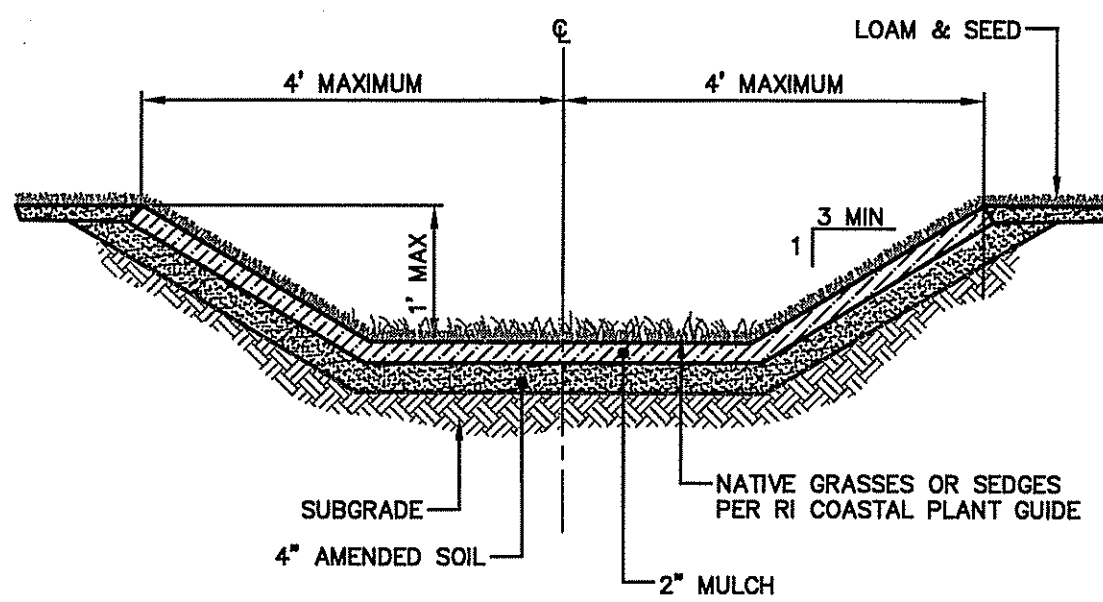
File Path: J:\DWG\2016\1159\A10\Civil\Plan\20161159A10_DET01.dwg Layout: CS-101 Plotted: Fri, January 27, 2017 - 12:26 PM User: cviera
 Plotter: DWG TO PDF-PC3 CTB File: FOSTB
 LAYER STATE



- NOTES:**
1. SHALL BE IN ACCORDANCE WITH SECTION 206 OF THE R.I. STANDARD SPECIFICATIONS.
 2. 2"x2"x4'-6" (MAX.) OAK POSTS FOR SILT FENCE SHALL BE LOCATED 8'-0" (MAX.) O.C. IN WETLAND AREAS AND 4'-0" (MAX.) O.C. IN WETLAND RAVIDE, GULLY OR DROP-OFF AREAS AS SHOWN ON PLANS.
 3. 1"x1"x4'-6" (MIN.) POSTS PERMITTED FOR PRE-FABRICATED SILT FENCE.
 4. SILT FENCE SHALL BE INSTALLED BEFORE ANY GRUBBING OR EARTH EXCAVATION TAKES PLACE.

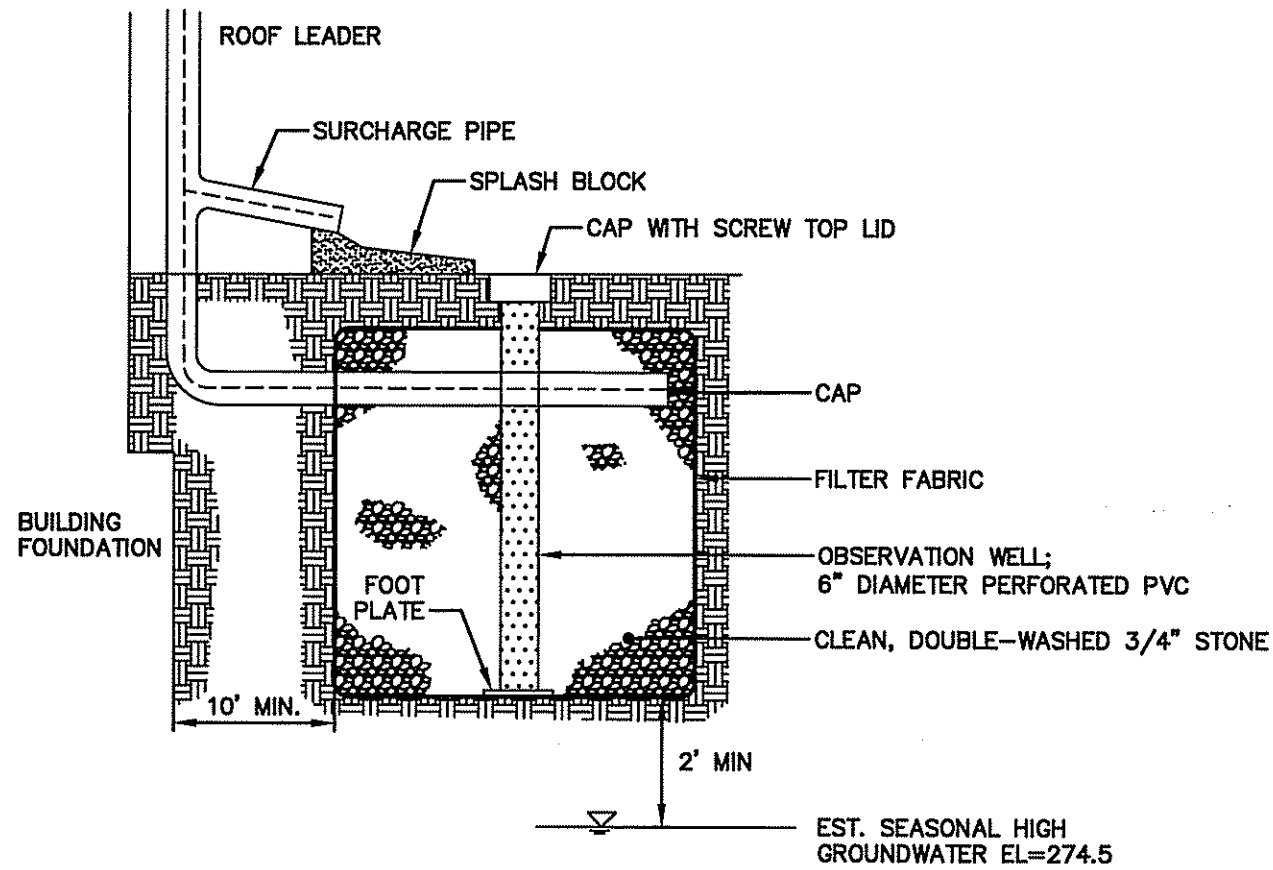


SILT FENCE (R.I. STD. 9.2.0)
NOT TO SCALE

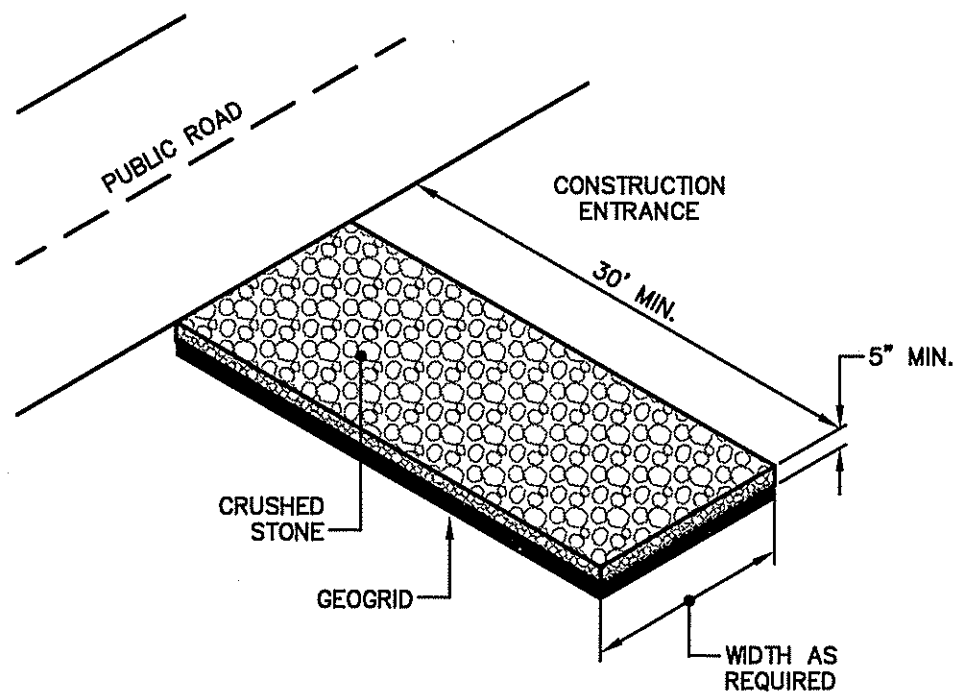


- NOTES:**
1. BOTTOM SURFACE AREA OF SWALE SHALL BE A MINIMUM OF 80 SF.
 2. LONGITUDINAL SLOPE SHALL BE A MAXIMUM OF 4%.
 3. AMENDED SOIL SHALL CONSIST OF 50% NATIVE SOIL AND 50% MATURE ORGANIC COMPOST.

VEGETATED SWALE
NOT TO SCALE



DRY WELL
NOT TO SCALE



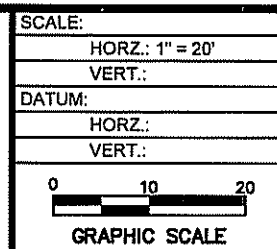
- NOTE:**
- SHALL BE IN ACCORDANCE WITH SECTION 211 OF THE R.I. STANDARD SPECIFICATIONS.

CONSTRUCTION ACCESS (R.I. STD. 9.9.0)
NOT TO SCALE

DEPARTMENT OF ENVIRONMENTAL MANAGEMENT
 OFFICE OF WATER RESOURCES
 FRESHWATER WETLANDS PROGRAM
 APPROVED WITH CONDITIONS
 AS SPECIFIED IN THE LETTER OF APPROVAL
 DATED **MAR 02 2017** FILE # **17-0611**
 NO CHANGES ALLOWED WITHOUT PRIOR APPROVAL
 APPROVED PLANS MUST BE AT CONSTRUCTION SITE

JAN 30 2017

No.	DATE	DESCRIPTION	DESIGNER	REVIEWER
1.				



FUSS & O'NEILL
 317 IRON HORSE WAY, SUITE 204
 PROVIDENCE, RI 02908
 401.861.3070
 www.fandco.com

SCOTT J. BOUCHER
 DETAILS
 23 BEVERLY CIRCLE (A.P. 6, LOT 137)

SMITHFIELD

RHODE ISLAND

PROJ. No.: 20161159A10
 DATE: JANUARY 2016

CD-501

SHEET 2 OF 2