


LOCATION MAP



Graphic Scale  
1 inch = 40 feet



Permit is not equivalent to a verification of the type or extent of freshwater wetlands on site.

*Martin D. Wencek*

DEPARTMENT OF ENVIRONMENTAL MANAGEMENT  
OFFICE OF WATER RESOURCES

FRESHWATER WETLANDS PROGRAM  
APPROVED WITH CONDITIONS  
AS SPECIFIED IN THE LETTER OF APPROVAL  
DATED JUN 30 2017 FILE # 17-0119  
NO CHANGES ALLOWED WITHOUT PRIOR APPROVAL  
APPROVED PLANS MUST BE AT CONSTRUCTION SITE

Design by: AFA  
Drawn by: AFA  
Checked by: LL  
Date: May, 2017  
Scale: 1"=40'-0"

**C17**  
SHEET 1 OF 2

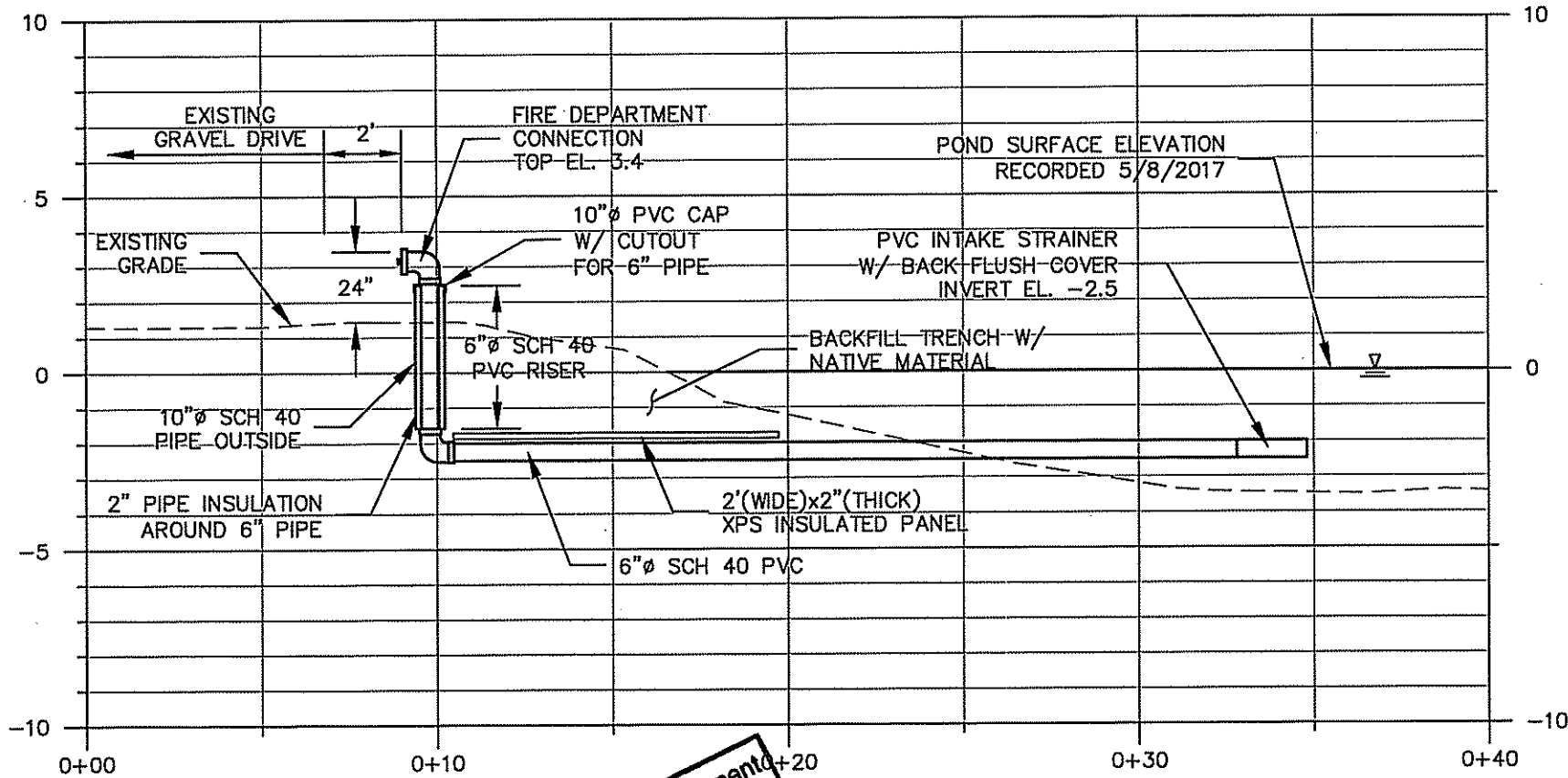
DRY HYDRANT  
INSTALLATION  
TEFFT HILL TRAIL  
EXETER, RI

LOCATION PLAN AND AERIAL PHOTO

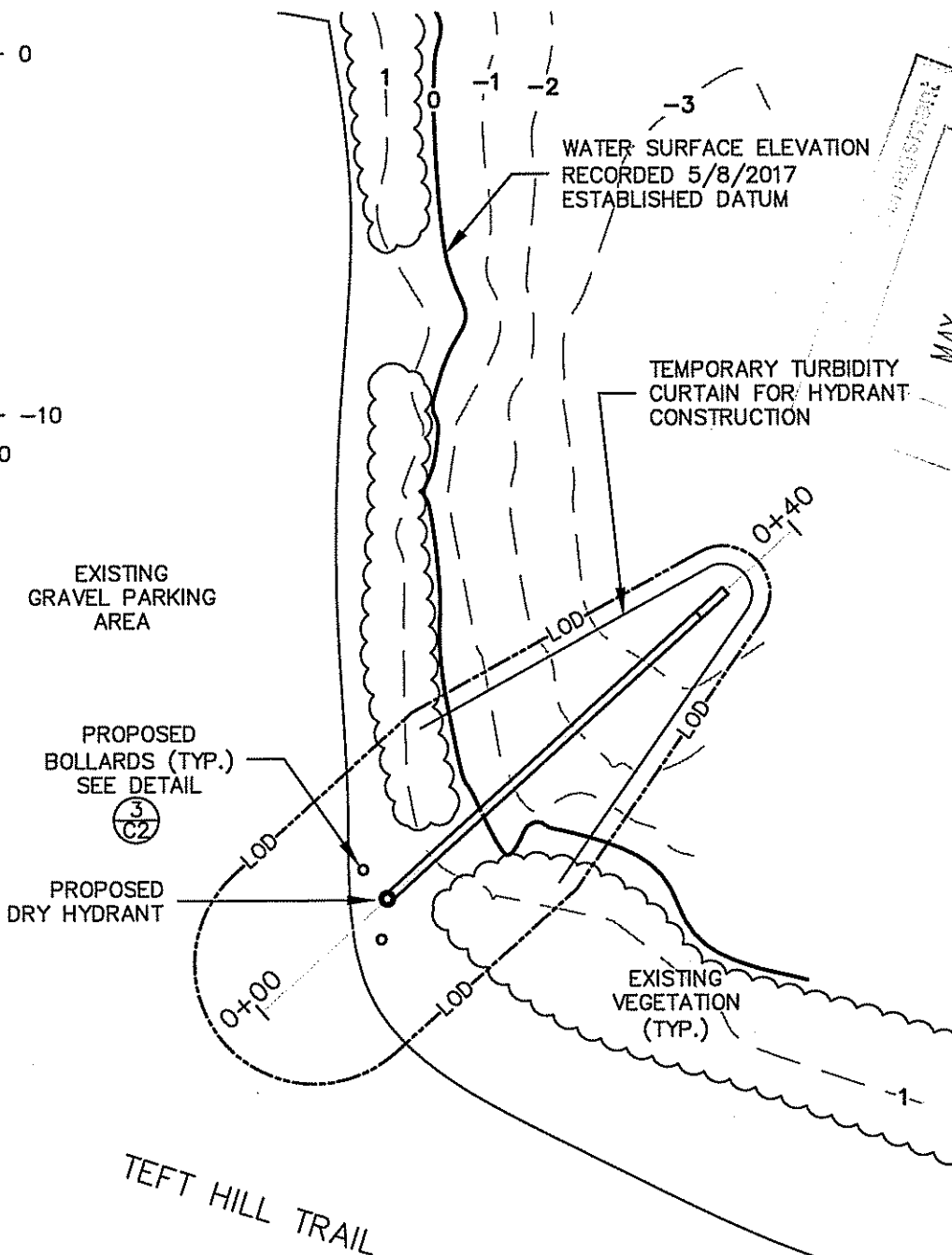
STATE OF RHODE ISLAND  
DEPARTMENT OF  
ENVIRONMENTAL MANAGEMENT  
DIVISION OF PLANNING  
AND DEVELOPMENT

NOTES:

1. DRY HYDRANT COMPONENTS SHALL BE AS MANUFACTURED BY KOCEK COMPANY LLC, 75 HIGHLAND DRIVE, PUTNAM, CT 06260. TEL. 800.420.4673. OR APPROVED EQUAL.
2. RESTORE ANY DISTURBED AREAS TO THEIR PRE-CONSTRUCTION CONDITION, INCLUDING APPLYING TOPSOIL AND SEED AS REQUIRED BY THE OWNER.
3. WORK SHALL INCLUDE ALL NECESSARY SCH 40 PVC FITTINGS AND ADAPTORS AS REQUIRED FOR FULL AND COMPLETE INSTALLATION.



2 DRY HYDRANT PROFILE  
C2 SCALE 1"=5'-0"



EXISTING GRAVEL PARKING AREA

PROPOSED BOLLARDS (TYP.) SEE DETAIL

PROPOSED DRY HYDRANT

WATER SURFACE ELEVATION RECORDED 5/8/2017 ESTABLISHED DATUM

TEMPORARY TURBIDITY CURTAIN FOR HYDRANT CONSTRUCTION

EXISTING VEGETATION (TYP.)

TEFT HILL TRAIL

Environmental Management  
MAY 24 2017  
Office of Water Resources

Kindly be advised that this Permit is not equivalent to a verification of the type or extent of freshwater wetlands on site.

DEPARTMENT OF ENVIRONMENTAL MANAGEMENT  
OFFICE OF WATER RESOURCES  
FRESHWATER WETLANDS PROGRAM  
APPROVED WITH CONDITIONS  
AS SPECIFIED IN THE LETTER OF APPROVAL  
DATED JUN 30 2017 FILE # 117-0119  
NO CHANGES ALLOWED WITHOUT PRIOR APPROVAL  
APPROVED PLANS MUST BE AT CONSTRUCTION SITE

3 BOLLARD DETAIL  
C2 NOT TO SCALE

1 SITE PLAN  
C2 SCALE 1"=10'-0"

*Martin D. Senczek*

C2 SHEET 2 OF 2	
Design by: AFA	Scale: As Noted
Drawn by: AFA	
Checked by: LL	
Date: May, 2017	
MAY 24 2017	
DRY HYDRANT INSTALLATION TEFT HILL TRAIL EXETER, RI	
SITE PLAN AND DETAILS	
STATE OF RHODE ISLAND DEPARTMENT OF ENVIRONMENTAL MANAGEMENT DIVISION OF PLANNING AND DEVELOPMENT	

