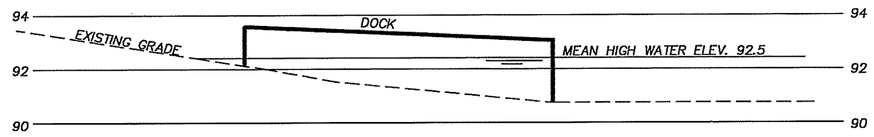

DOCK CROSS–SECTION
SCALE: HORIZONTAL 1" = 10'
VERTICAL 1" = 4'

Kindly be advised that this Permit is not equivalent to a verification of the type or extent of freshwater wetlands on site.

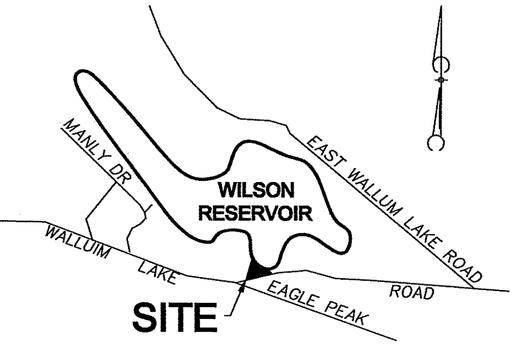

LOCUS
NOT TO SCALE

LEGEND
WETLAND EDGE
50' PERIMETER WETLAND
WETLAND

SITE PLAN for DOUGLAS HARVEY

PLAT 155, LOT 39
WALLUM LAKE ROAD
BURRILLVILLE, RHODE ISLAND

AUGUST, 2016
SCALE: 1 INCH EQUALS 20 FEET
REVISED: AUGUST 21, 2017
APRIL 25, 2018

GRAPHIC SCALE 0' 10' 20' 30' 40' 60'

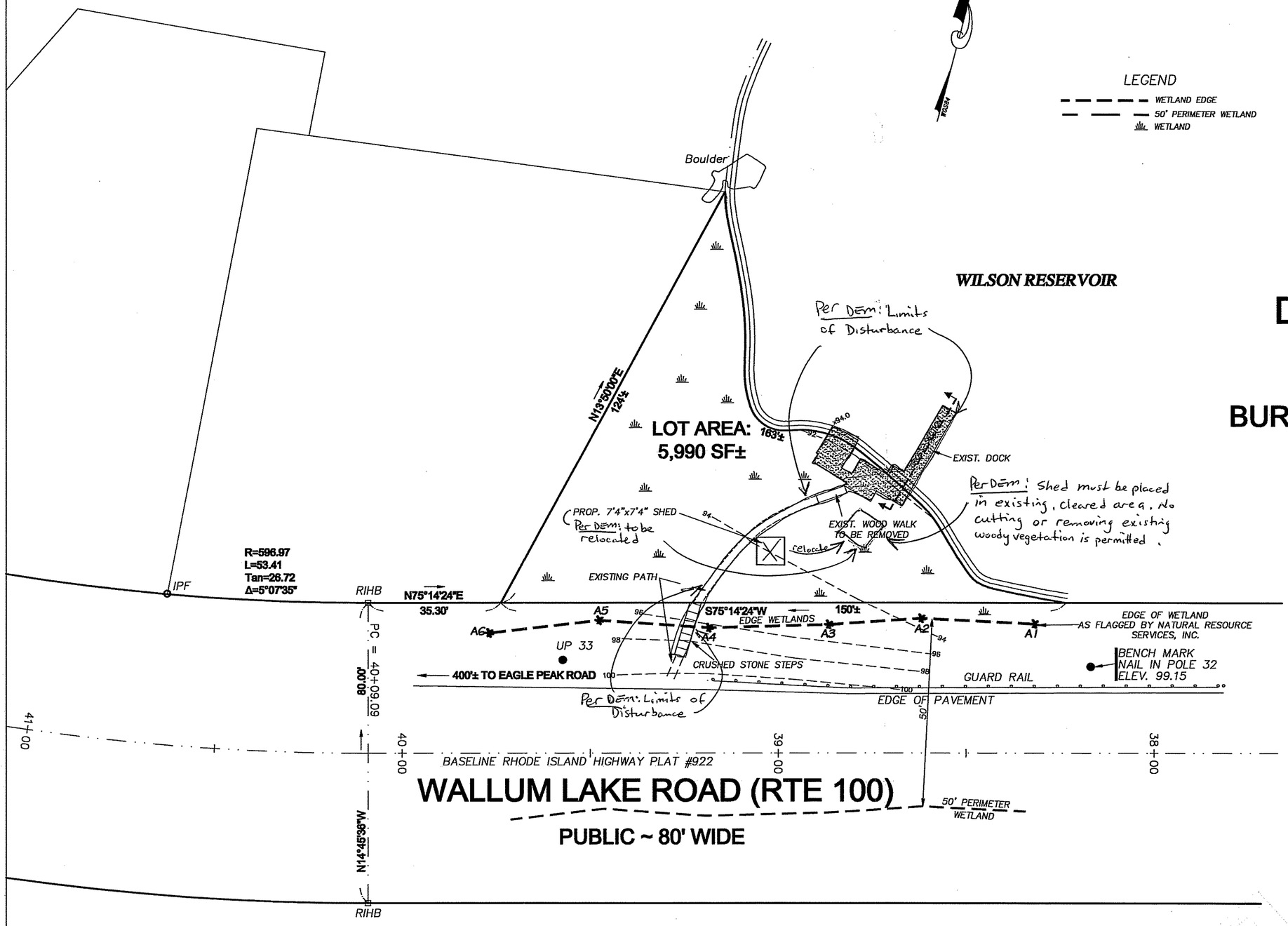

Martin D. Wenrich

DEPARTMENT OF ENVIRONMENTAL MANAGEMENT
OFFICE OF WATER RESOURCES
FRESHWATER WETLANDS PROGRAM
APPROVED WITH CONDITIONS
AS SPECIFIED IN THE LETTER OF APPROVAL
DATED JUN 22 2018 FILE # 17-0146
NO CHANGES ALLOWED WITHOUT PRIOR APPROVAL
APPROVED PLANS MUST BE AT CONSTRUCTION SITE

CERTIFICATION

THIS SURVEY HAS BEEN CONDUCTED AND THE PLAN HAS BEEN PREPARED PURSUANT TO SECTION 9 OF THE RULES AND REGULATIONS ADOPTED BY THE RHODE ISLAND STATE BOARD OF REGISTRATION FOR PROFESSIONAL LAND SURVEYORS ON NOVEMBER 25, 2015, AS FOLLOWS:

LIMITED CONTENT BOUNDARY SURVEY: CLASS I
TOPOGRAPHIC ACCURACY T-4

STATEMENT OF PURPOSE

THE PURPOSE FOR THE CONDUCT OF THE SURVEY AND THE PREPARATION OF THE PLAN IS AS FOLLOWS: SITE ALTERATIONS.

BY: Marc N. Nyberg

MARC N. NYBERG License No. 1797 COA No.: A52

MAY 3 2018

MARC N. NYBERG
No. 1797
PROFESSIONAL LAND SURVEYOR

Marc N. Nyberg Associates, Inc.
Land Surveyors
Planners
GPS
501 Great Road
Unit 104
North Smithfield, RI 02896
Tel: (401) 762-2870
Fax: (401) 762-2871
Email: mail@marcnyberg.com

16–045