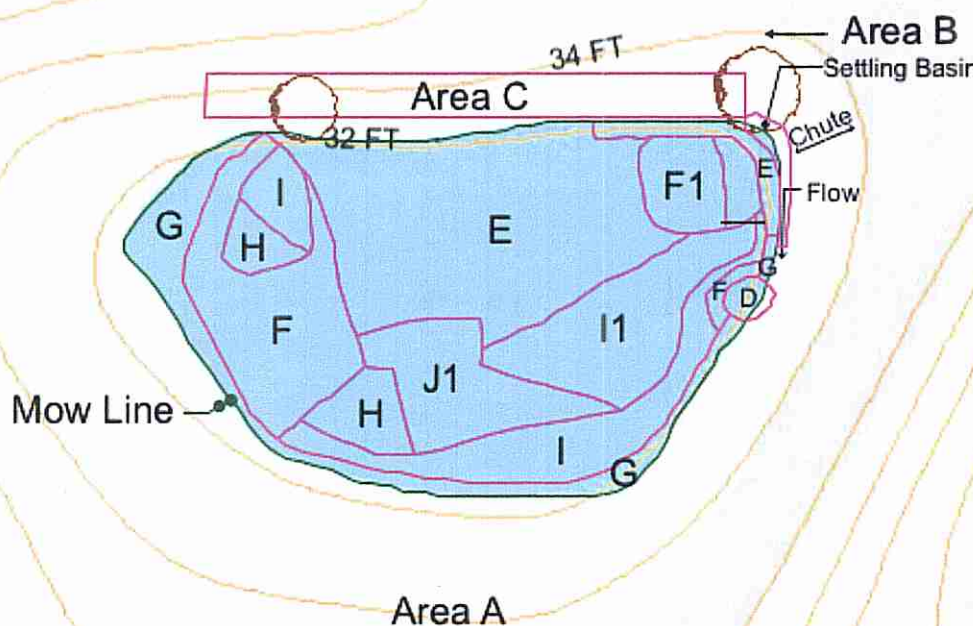


Environmental Management
 OCT 3 2017
 Office of Water Resources



LEGEND:
 North Burial Ground Rainwater Pool Vegetation

- A Mowed cemetery grass. Everything surrounding the rainwater pool except when designated.
- B Primarily nightshade and other transitional/upland plants forming a wall that serves to slow down and filter silt from runoff.
- C North Hillside upland vegetation dominated by Japanese Knotweed and including two trees. Steep slope.
- D Elyocheris lowest spot on the southeast shoreline.
- E Cattails almost to the exclusion of everything else.
- F Pickerelweed and Arrowhead.
- F1 Pickerelweed and Arrowhead interspersed with the dead remains of cattails. Was cattails last year, but this year just dead stalks with PW and AH taking over.
- G Transition to upland Pickerelweed and Arrowhead towards grass. Ends at the mow line with sedges in the mow line,
- H Soft Stemmed Bulrush prevails.
- I Woolgrass stands out also Bulrush, cattails, arrowhead, pickerel weed, arrowhead, but only a few cattails.
- I1 Bulrush, Pickerelweed, and Arrowhead.
- J Formerly open water with a mixture of Cattails and Bulrush, starting to fill it in, now no open water.

DEPARTMENT OF ENVIRONMENTAL MANAGEMENT
 OFFICE OF WATER RESOURCES
 FRESHWATER WETLANDS PROGRAM
 APPROVED WITH CONDITIONS
 AS SPECIFIED IN THE LETTER OF APPROVAL
 DATED NOV 8 2017 FILE # 17-0151
 NO CHANGES ALLOWED WITHOUT PRIOR APPROVAL
 APPROVAL MUST BE AT CONSTRUCTION SITE
 FILARSKI ARCHITECTURE + PLANNING + RESEARCH
 P.O. Box 3210, Providence, RI 02909 © 2017
 401.331.8800 kjfilarski@yahoo.com
 Kenneth J. Filarski FAIA, AICP, LEED AP BD+C, SITES AP, CFM, SAP+AEER,

RAINWATER POOL RESTORATION: 1 - Site Conditions

09.27.17
 City of Providence Parks Department
 1000 Elmwood Avenue, Providence, RI 02907
 Base Map: City of Providence Geographic Information System

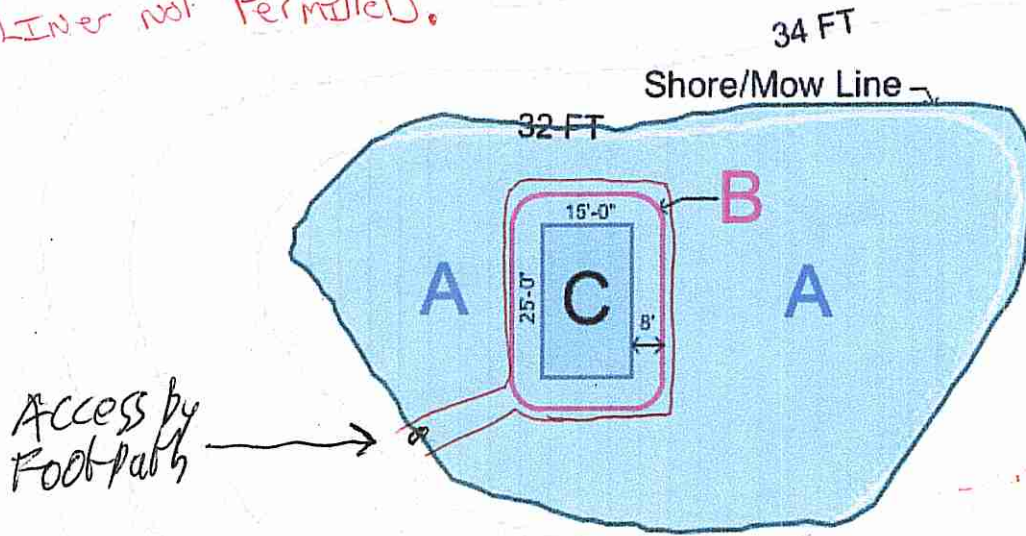
Addendum Exhibit 2

— = Limit of Disturbance per RIDEM.

- All Material Removed from wetland must be properly Disposed.
- Liner not Permitted.

LEGEND:
North Burial Ground Rainwater Pool Area of Impact

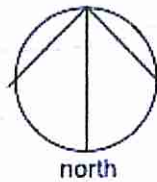
- A Surface Level
- B Slope 8'-0" wide down to Refuge Area elevation 8" deeper from current bottom
- C Refuge Area, 15'-0" wide, 25'-0" long, 8" deeper than current bottom



No Vegetation other than that in the area to be dug out for the refuge will be disturbed

DEPARTMENT OF ENVIRONMENTAL MANAGEMENT
OFFICE OF WATER RESOURCES
FRESHWATER WETLANDS PROGRAM
APPROVED WITH CONDITIONS
AS SPECIFIED IN THE LETTER OF APPROVAL
NOV 8 2017 FILE # 17-051
NO CHANGES ALLOWED WITHOUT PRIOR APPROVAL
APPROVED PLANS MUST BE AT CONSTRUCTION SITE

0' 50'
Original Scale: 1" = 50'-0'



OCT 3 2017
Office of Water Resources

RAINWATER POOL RESTORATION: 2 - Area of Impact

09.27.17

City of Providence Parks Department

1000 Elmwood Avenue, Providence, RI 02907

Base Map: City of Providence Geographic Information System

Addendum Exhibit 3

FILARSKI ARCHITECTURE + PLANNING + RESEARCH

P.O. Box 3210, Providence, RI 02909 © 2017

401.331.8800 kjfilarski@yahoo.com

Kenneth J. Filarski FAIA, AICP, LEED AP BD+C, SITES AP, CFM, SAP+AEER, NCARB