
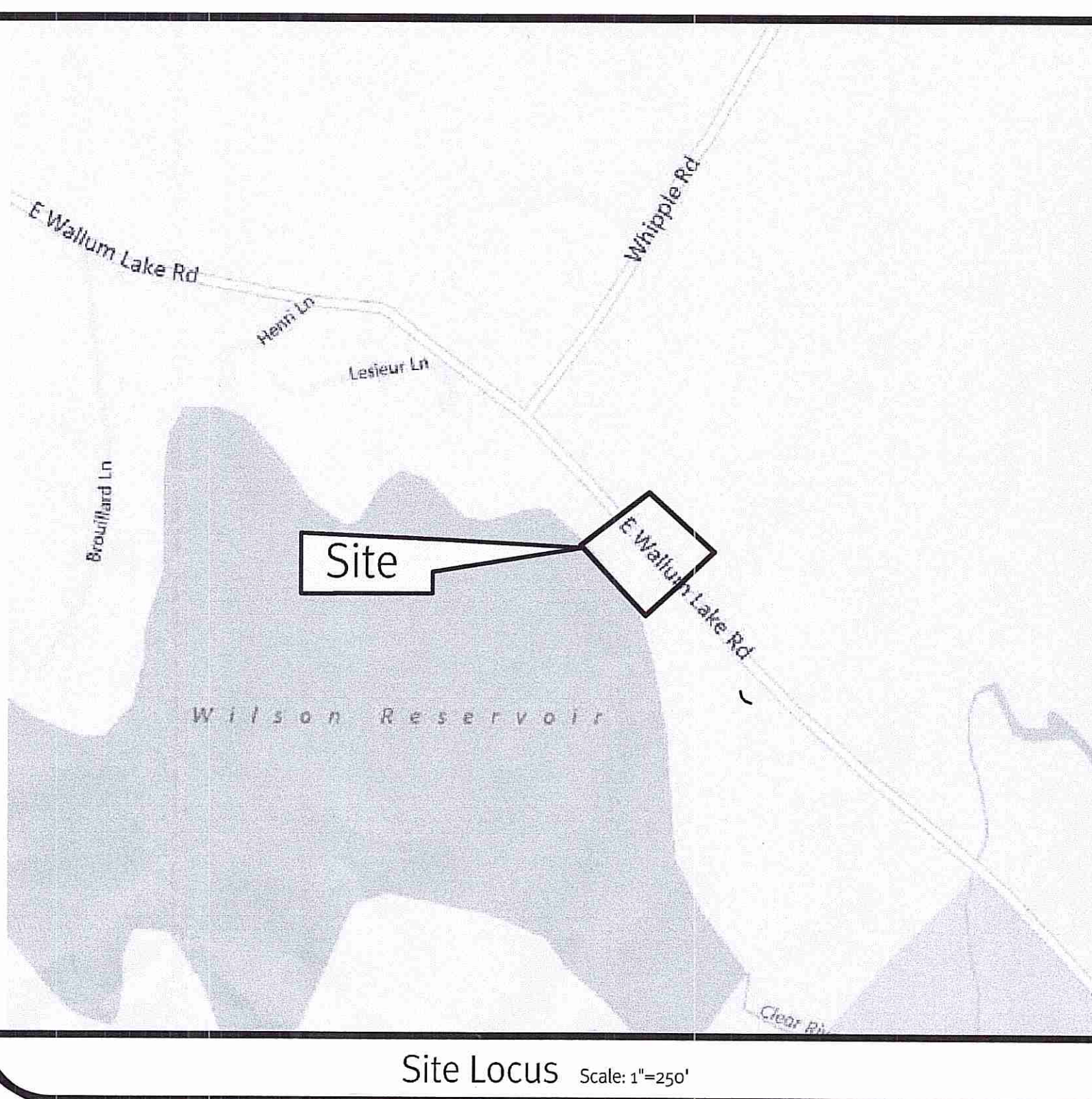
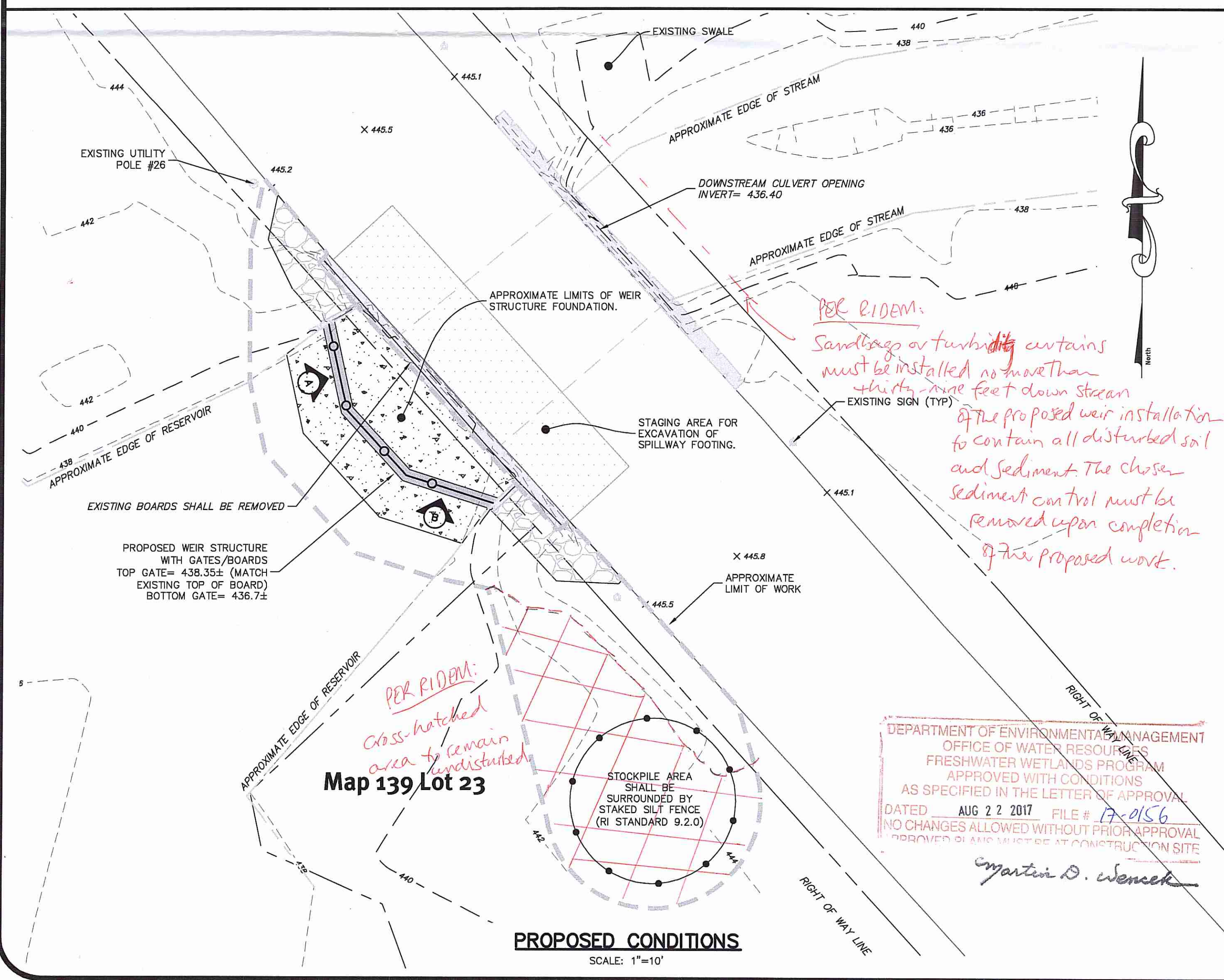


Kindly be advised that this Permit is not equivalent to a verification of the type or extent of freshwater wetlands on site.



**General Notes:**

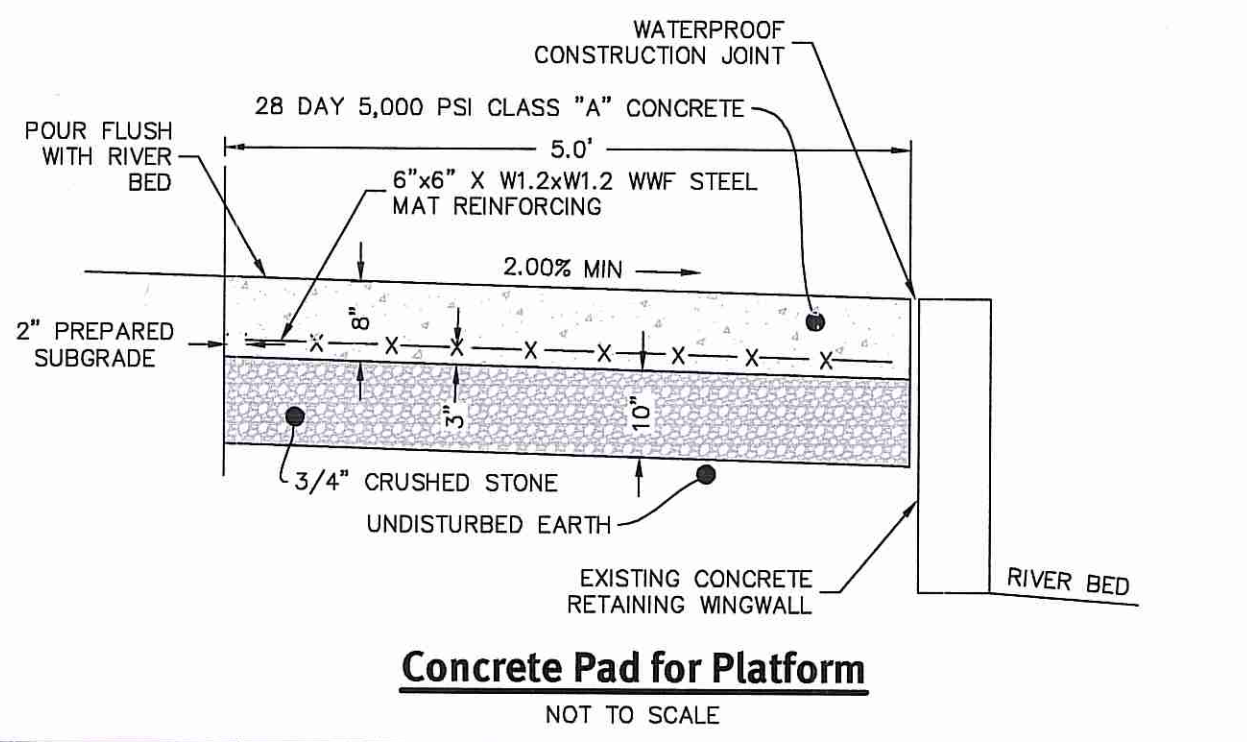
- THE CONTRACTOR IS RESPONSIBLE FOR ALL SOIL EROSION AND SEDIMENT CONTROL ON-SITE. THE CONTRACTOR IS TO NOTIFY THE DESIGN ENGINEER, THE DIRECTOR OF PUBLIC WORKS, AND THE CITY ENGINEER AT LEAST 48 HOURS PRIOR TO THE START OF CONSTRUCTION. THE CONTRACTOR IS TO NOTIFY DIG SAFE 72 HOURS PRIOR TO THE START OF CONSTRUCTION.
- CONTRACTOR TO OBTAIN ALL FEDERAL, STATE, AND MUNICIPAL APPROVALS PRIOR TO THE START OF CONSTRUCTION.
- ALL WORK PERFORMED HEREIN SHALL BE GOVERNED BY THE RHODE ISLAND STANDARD SPECIFICATION FOR ROAD AND BRIDGE CONSTRUCTION AND CITY OF NEWPORT STANDARD SPECIFICATIONS AND DETAILS.
- ALL TRAFFIC CONTROL SHALL CONFORM TO THE MANUAL ON UNIFORM TRAFFIC CONTROL DEVICES, LATEST EDITION INCLUDING ALL REVISIONS.
- ALL COMPONENTS OF THE SPILLWAY MUST BE ASBUILT AT THE COMPLETION OF WORK.
- NO STOCKPILING OF MATERIAL TO BE LOCATED IN THE RIGHT OF WAY AND NO OPEN TRENCHES ARE TO BE LEFT OVERNIGHT.
- ALL EXCAVATED MATERIAL SHALL BE DISPOSED OF IN ACCORDANCE WITH ALL LOCAL, STATE AND FEDERAL REGULATIONS.
- ALL EXCESS SOIL AND OTHER REFUSE SHALL BE DISCARDED OFF SITE IN AN ACCEPTABLE MANNER AT AN APPROVED LOCATION.
- ALL EXISTING UTILITIES SHOWN ARE FROM VISIBLE INFORMATION, DRAWINGS FROM OTHERS, OR INFORMATION PROVIDED TO DIPRETE ENGINEERING AND ARE SUBJECT TO CHANGE. THE LOCATIONS OF UNDERGROUND PIPES AND CONDUITS HAVE BEEN DETERMINED FROM AFOREMENTIONED PLANS OF RECORD AND ARE APPROXIMATE ONLY. PRIOR TO CONSTRUCTION, THE PROPER UTILITY ENGINEERING DEPARTMENTS SHALL BE CONTACTED AND THE ACTUAL LOCATION OF SUBSURFACE STRUCTURES SHALL BE DETERMINED IN THE FIELD. CALL THE DIG SAFE CENTER TOLL FREE AT 1-888-344-7233, 72 HOURS PRIOR TO EXCAVATION. ANY DAMAGE TO UTILITIES WHICH ARE SHOWN ON THE PLANS OR DETAILED BY DIG SAFE SHALL BE THE SITE CONTRACTORS RESPONSIBILITY.

**Sequence of Staging and Land Disturbing Activities**

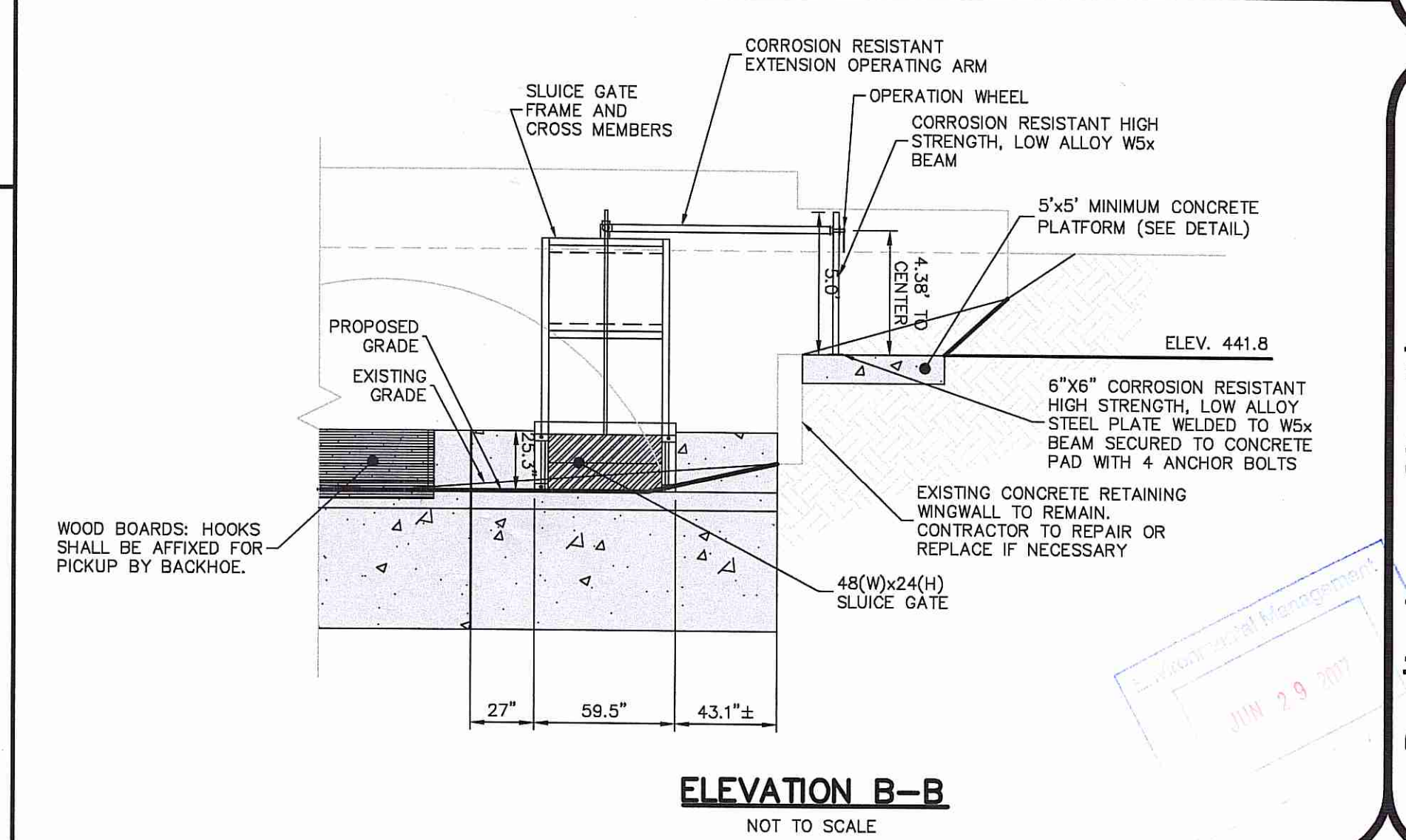
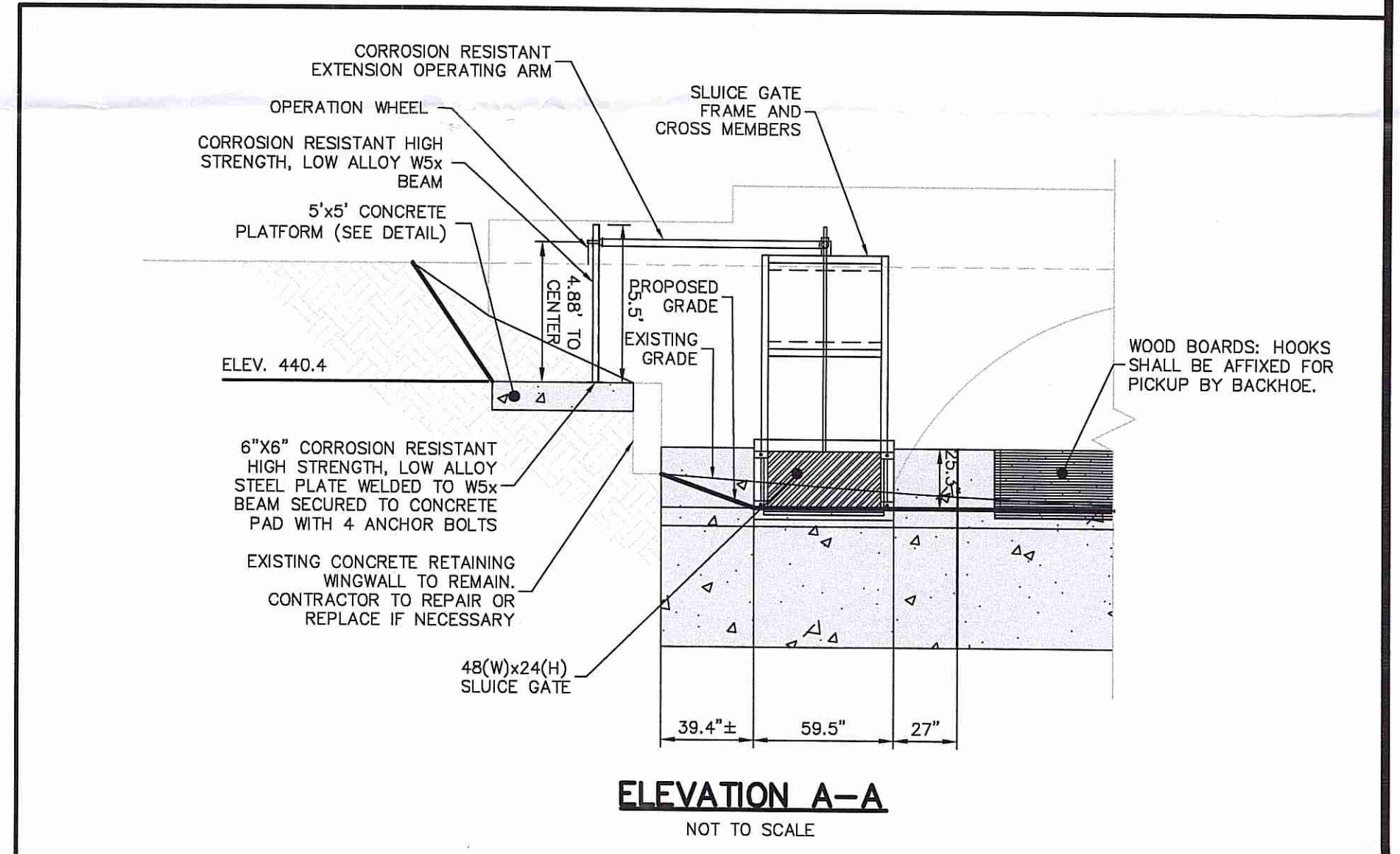
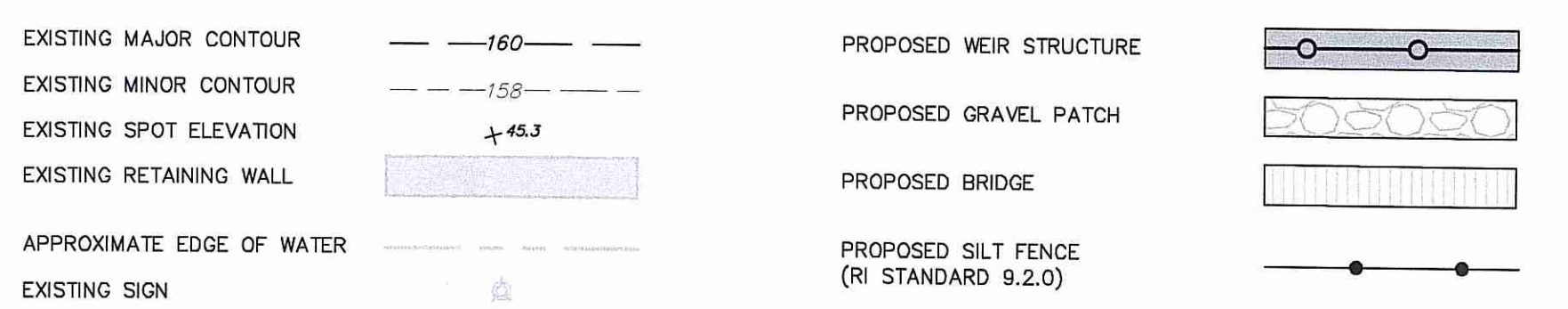
- CONTRACTOR IS RESPONSIBLE FOR SOIL EROSION AND SEDIMENT CONTROL (SE & SC) ON-SITE. SEQUENCE OF CONSTRUCTION PROVIDED MAY BE MODIFIED AS FIELD CONDITIONS WARRANT WITH PRIOR APPROVAL FROM THE OWNER OR OWNER'S REPRESENTATIVE.
- CONSTRUCTION TO BEGIN IN SUMMER 2017 OR UPON RECEIPT OF ALL NECESSARY APPROVALS.
- ESTABLISH PROPOSED STOCKPILE AREA AND STAKE & INSTALL THE LIMIT OF SEDIMENTATION BARRIERS/LIMIT OF DISTURBANCE. STOCKPILE AREA MAY BE RELOCATED WITH PRIOR APPROVAL FROM THE PROJECT ENGINEER.
- IF THERE IS STREAM FLOW PRESENT, THE CONTRACTOR SHALL PROVIDE FLOW DIVERSION BARRIERS/LIMIT OF DISTURBANCE. THE FLOW DIVERSION SHALL CONSIST OF MEDIAN BARRIERS BACKED BY AN IMPERMEABLE LINER, OR AN ENGINEER-APPROVED EQUAL.
- BEGIN LAYOUT OF SPILLWAY FOUNDATION.
- CONSTRUCT SPILLWAY FOUNDATION AND COLUMNS, AND INSTALL SLUICE GATES.
- DEMOBILIZE TEMPORARY DIVERSION PRACTICES WITHIN THE STREAMBED.
- FOLLOWING COMPLETION OF SPILLWAY CONSTRUCTION, PROPERLY DISPOSE OF ALL REMAINING MATERIAL AND REMOVE TEMPORARY SOIL EROSION AND SEDIMENTATION CONTROL MEASURES AROUND STOCKPILE AREA.

**NOTE:**

- PROVIDE WATERPROOF CONSTRUCTION JOINT WHERE CONCRETE ABUTS EXISTING BRIDGE AND CONCRETE RETAINING WINGWALL.



**Legend**



**DiPrete Engineering**  
Two Stafford Court, Cranston, RI 02909  
Tel: 401-943-1000 Fax: 401-664-6066 www.DiPrete-Eng.com

Engineers • Planners • Surveyors

KEVIN DEMERS  
REGISTERED PROFESSIONAL ENGINEER  
CIVIL

This regulatory submission set shall not be used for construction purposes unless stamped, issued for construction and signed by a DiPrete Engineering representative.

No.	Date	Description	By:	Design By:
3	3-25-17	Revised Wetlands PD	K.I.D.	K.I.D.
2	3-25-16	Revised Wetlands PD	K.I.D.	K.I.D.
1	3-25-15	RI Wetlands Preliminary Determination	K.I.D.	K.I.D.

Drawn By: J.A.D.

**Preliminary Site Plan**  
**Wilson Reservoir**  
East Wallum Lake Road  
Burrillville, Rhode Island  
Prepared for:  
**Town of Burrillville**  
105 Harrisville Main Street  
Harrisville, Rhode Island 02830

SHEET 1 OF 1