

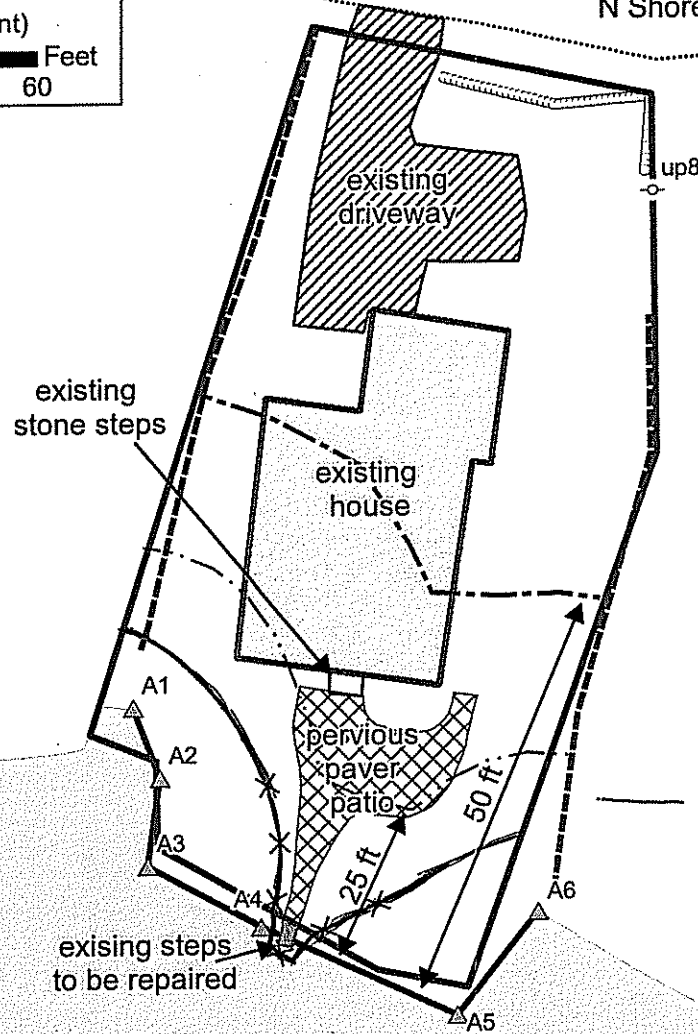


LEGEND

- Approximate Site Location
- ▲ Approx. Pond Edge (Rocky Shore)
- - - - - Approx. 50 ft Perimeter Wetland
- — — — — Approx. Wooden Fence Location
- — — — — Approx. Stone Wall Location
- ✕ — ✕ Erosion Control Limit (straw wattle or equivalent)



N Shore Dr



DEPARTMENT OF ENVIRONMENTAL MANAGEMENT
 OFFICE OF WATER RESOURCES
 FRESHWATER WETLANDS PROGRAM
 APPROVED WITH CONDITIONS
 AS SPECIFIED IN THE LETTER OF APPROVAL
 AUG 31 2017 FILE # 17-0175
 DATED _____
 NO CHANGES ALLOWED WITHOUT PRIOR APPROVAL
 APPROVED PLANS MUST BE AT CONSTRUCTION SITE

JUL 26 2017
Charles A. Haber
 = Approved Limit of Disturbance per RIDEM.

FOR ILLUSTRATIVE PURPOSES ONLY
 NOT A SURVEY PLAN

Proposed Patio
 174 North Shore Drive
 A.P. 93, Lot 31
 Burrillville, RI

Prepared by:
 Catherine Kramarz
 7-12-17

Notes

- 1) Erosion controls to be set prior to any soil disturbance.
- 2) 500 square foot paver patio to be installed.
- 3) Patio to have 6" processed gravel footing.
- 4) All material to be taken off site as it is removed.
- 5) Timeline to complete project is 3 days, with no chance of rain.
- 6) Disturbed soil around all edges to be covered in sod.
- 7) Set of granite steps to the lake to be repaired. Steps to extend 3' into water. Steps to be thick granite slabs on top of existing material without footings.