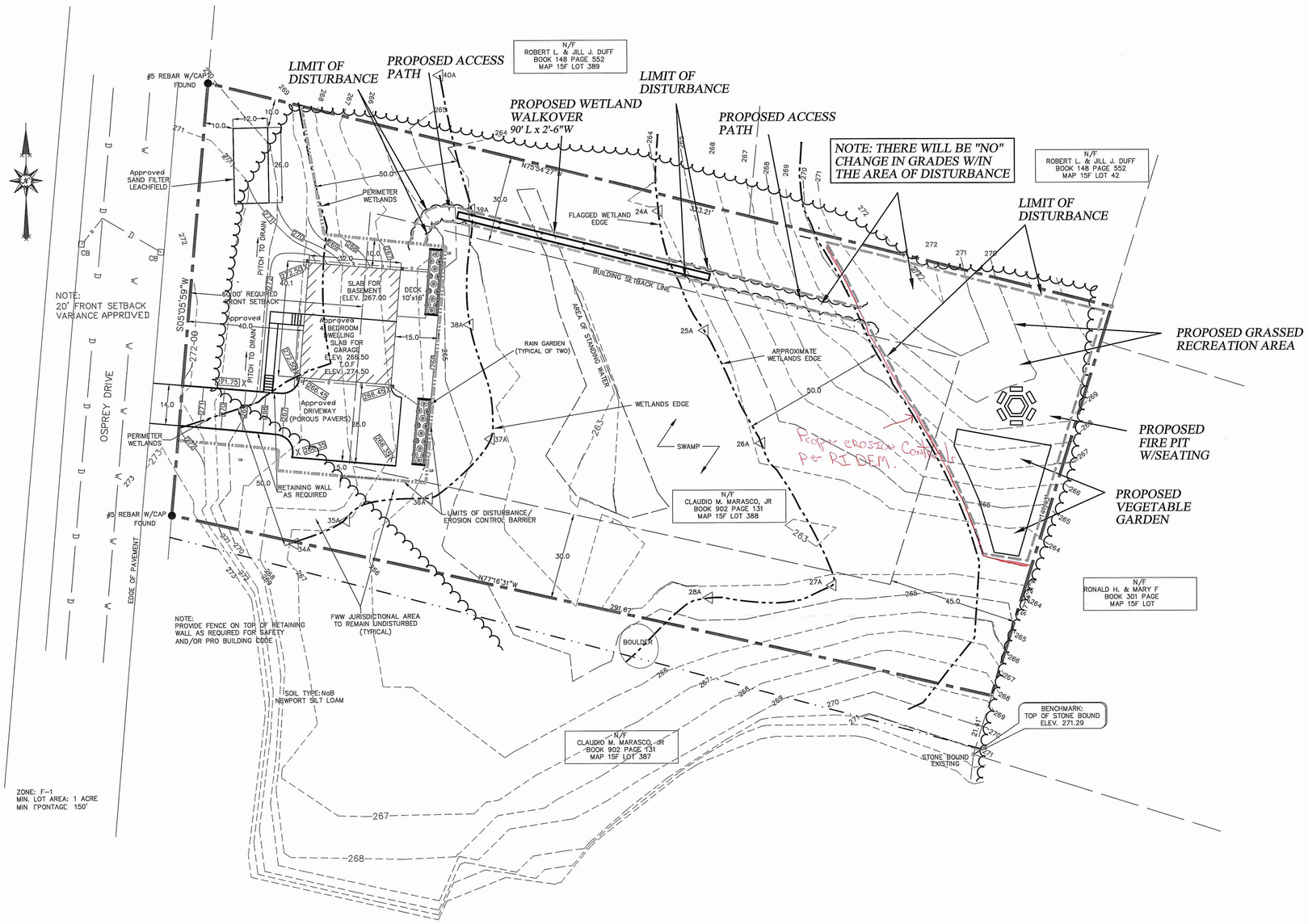

PROPOSED WETLAND WALKOVER SITE LAYOUT PLAN
1" = 20'

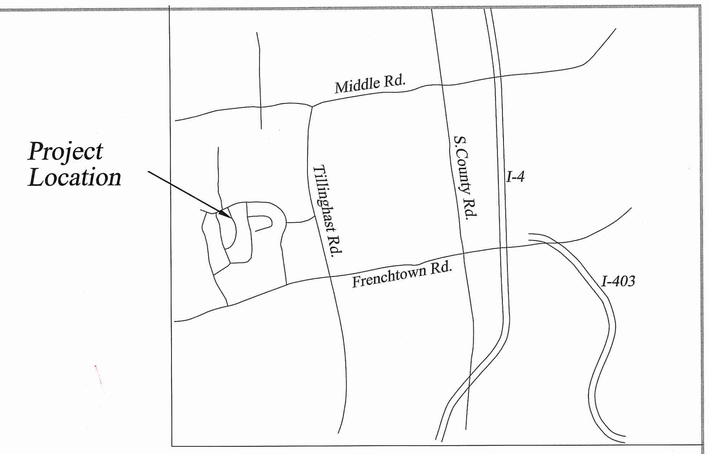

Site Location Map

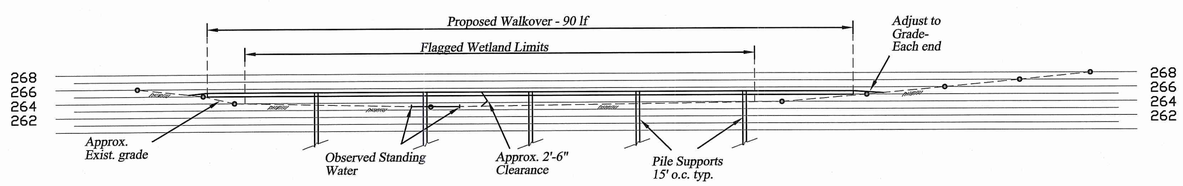

PROPOSED WETLAND WALKOVER - SECTION VIEW
1" = 10'

SEP 18 2017
Office of Water Resources

DEPARTMENT OF ENVIRONMENTAL MANAGEMENT
OFFICE OF WATER RESOURCES
FRESHWATER WETLANDS PROGRAM
APPROVED WITH CONDITIONS
AS SPECIFIED IN THE LETTER OF APPROVAL
DATED OCT 13 2017 FILE # 17-0215
NO CHANGES ALLOWED WITHOUT PRIOR APPROVAL
APPROVED PLANS MUST BE AT CONSTRUCTION SITE

0 5 10 20 30 40 50
ONE INCH EQUALS TEN FEET
0 20 40 60 80 100
ONE INCH EQUALS TWENTY FEET
NOTE: CHECK GRAPHIC SCALES BEFORE USING

REVISIONS NO.	DATE	DESCRIPTION
1	9-13-17	Limits of Disturbance

20 Osprey Drive
East Greenwich, R.I

PROPOSED WETLAND WALKOVER

SCALE:
DRWG. NO.:
PROJ. NO.:
DATE: Sept. 6, 2017

Reference is made to:
"FRESH WATER WETLANDS SITE PLAN"
Drainage & Erosion Control Plan - SP-1
Dated Rev. 1-24-17
as Prepared By Site Engineering Inc.