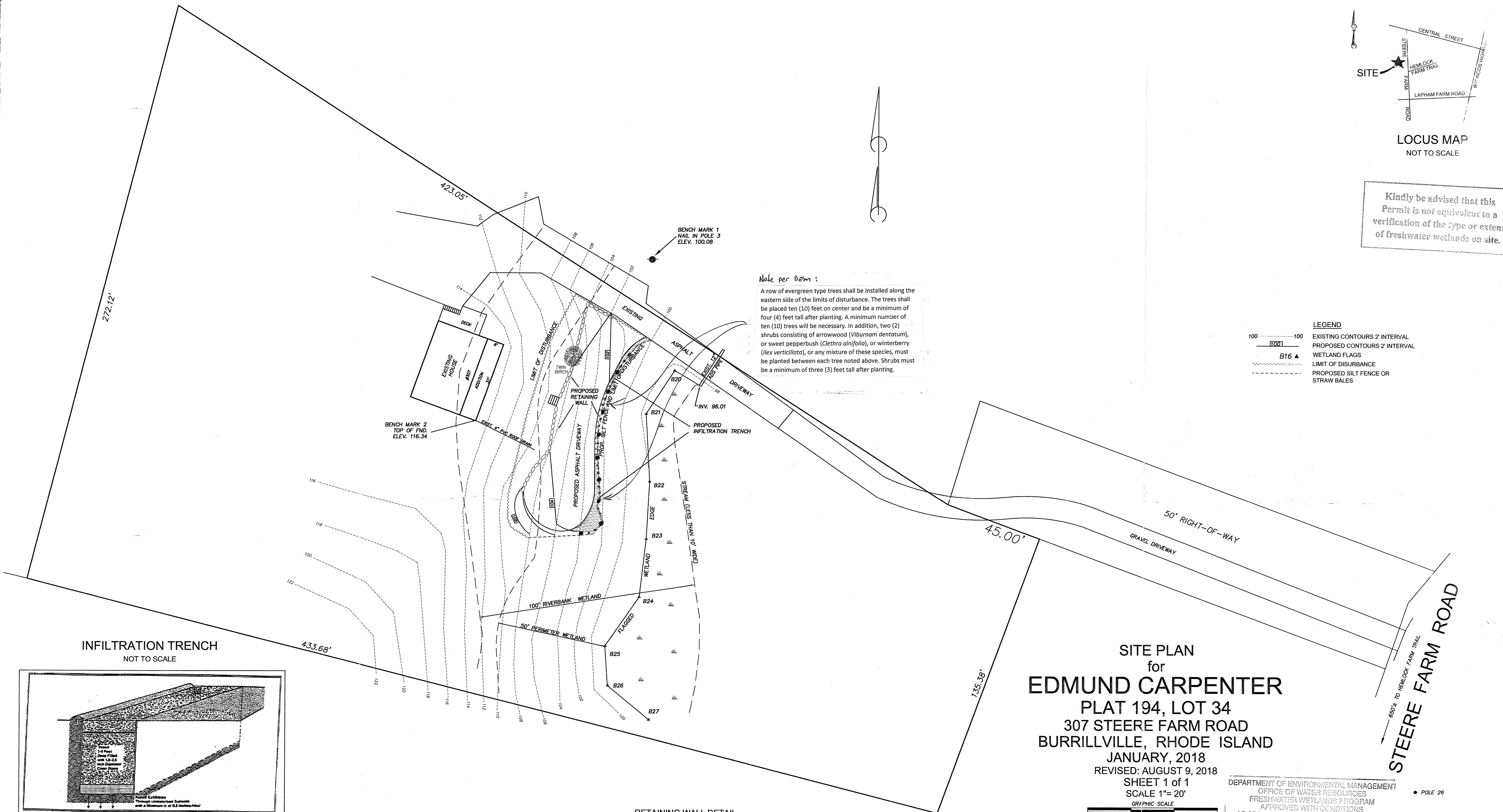


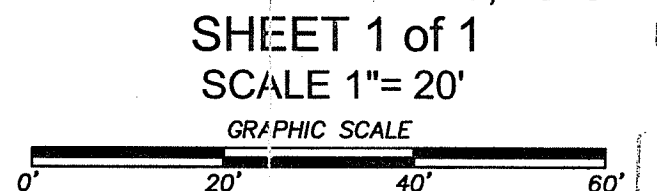
Kindly be advised that this Permit is not equivalent to a verification of the type or extent of freshwater wetlands on site.

Note per Dem: A row of evergreen type trees shall be installed along the eastern side of the limits of disturbance. The trees shall be placed ten (10) feet on center and be a minimum of four (4) feet tall after planting. A minimum number of ten (10) trees will be necessary. In addition, two (2) shrubs consisting of arrowwood (*Viburnum dentatum*), or sweet pepperbush (*Clethra alnifolia*), or winterberry (*Ilex verticillata*), or any mixture of these species, must be planted between each tree noted above. Shrubs must be a minimum of three (3) feet tall after planting.

- LEGEND**
- 100 — 100 EXISTING CONTOURS 2' INTERVAL
  - 100 — 100 PROPOSED CONTOURS 2' INTERVAL
  - B16 ▲ WETLAND FLAGS
  - LIMIT OF DISTURBANCE
  - - - - - PROPOSED SILT FENCE OR STRAW BALES




**SITE PLAN for EDMUND CARPENTER**  
 PLAT 194, LOT 34  
 307 STEERE FARM ROAD  
 BURRILLVILLE, RHODE ISLAND  
 JANUARY, 2018  
 REVISED: AUGUST 9, 2018  
 SHEET 1 of 1  
 SCALE 1"= 20'



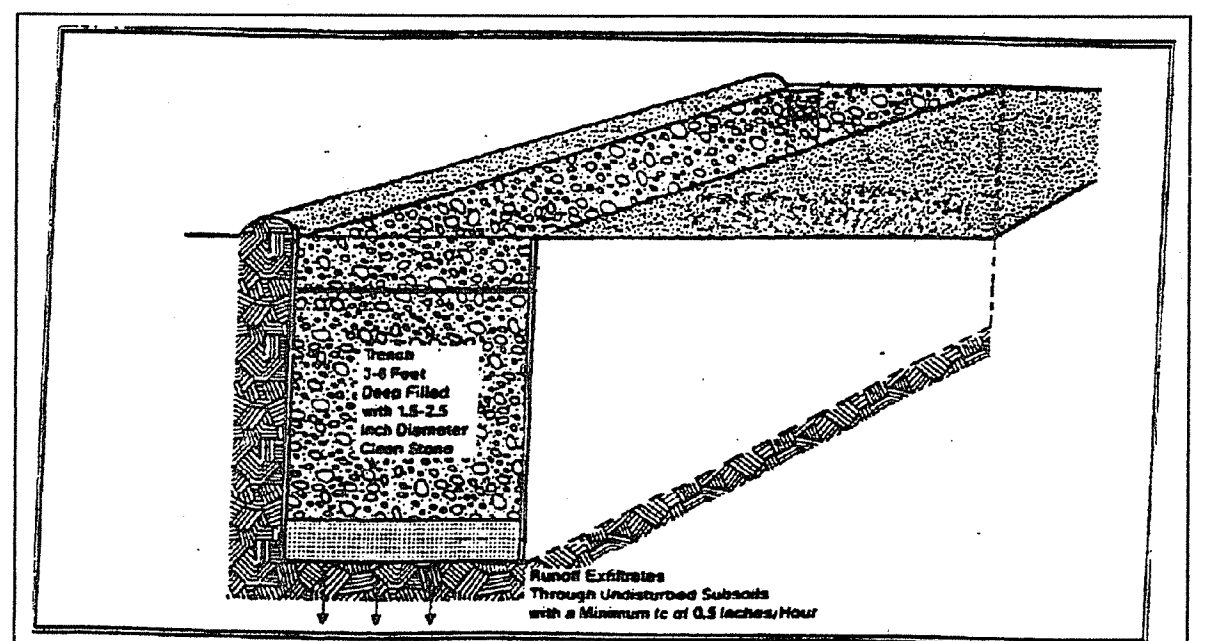
DEPARTMENT OF ENVIRONMENTAL MANAGEMENT  
 OFFICE OF WATER RESOURCES  
 FRESHWATER WETLANDS PROGRAM  
 APPROVED WITH CONDITIONS  
 AS SPECIFIED IN THE LETTER OF APPROVAL  
 DATED JUL 07 2018 FILE # 18-0023  
 NO CHANGES ALLOWED WITHOUT PRIOR APPROVAL  
 APPROVED PLANS MUST BE AT CONSTRUCTION SITE

CERTIFICATION  
 THIS SURVEY HAS BEEN CONDUCTED AND THE PLAN HAS BEEN PREPARED PURSUANT TO SECTION 9 OF THE RULES AND REGULATIONS ADOPTED BY THE RHODE ISLAND STATE BOARD OF REGISTRATION FOR PROFESSIONAL LAND SURVEYORS ON NOVEMBER 25 2015, AS FOLLOWS:  
 NOT A BOUNDARY SURVEY  
 COMPILED PLAN: CLASS IV  
 TOPOGRAPHIC SURVEY ACCURACY: T-4  
 STATEMENT OF PURPOSE  
 THE PURPOSE FOR THE CONDUCT OF THE SURVEY AND THE PREPARATION OF THE PLAN IS AS FOLLOWS:  
 PROPOSED DRIVEWAY  
 BY: *Marc N. Nyberg*  
 MARC N. NYBERG License No. 1797 COA No.: A52

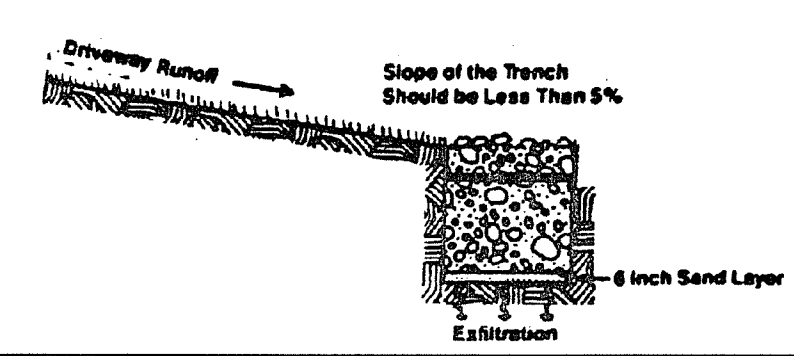


Marc N. Nyberg Associates, Inc.  
 Environmental Management  
 Office of Water Resources  
 Land Surveyors  
 Planners  
 501 Great Road Unit 104 North Smithfield, RI 02896  
 Tel: (401) 762-2870 Fax: (401) 762-2871 Email: mail@marcnyberg.com  
 APR 04 2019

**INFILTRATION TRENCH**  
NOT TO SCALE



Side View



**RETAINING WALL DETAIL**  
NOT TO SCALE

