


SITE LOCUS
1"=500'

SUBLOT 15
A.P. 15
LOT 268
AREA: 133,631 SQ.FT.

SUBLOT 13
A.P. 15
LOT 268

SUBLOT 4
A.P. 15
LOT 268



LEGEND


PERMITER LINE	---
LOT LINE	---
ABUTTER LINE	---
UTILITY POLE	○
EXISTING TREE/LANDSCAPE LINE	○
WETLAND EDGE	---
EXISTING PATH	---
EXISTING CONTOUR	---
EXISTING SPOT GRADE	x88.4
WETLAND BUFFER	---
WELL	⊙
TEST HOLE	⊙-1A
EXISTING FENCE	---
EXISTING STONEWALL	○
PROPOSED CONTOUR	88
PROPOSED SPOT GRADE	x99.50
PROPOSED DRAIN LINE	D
PROPOSED SEWER LINE	S
PROPOSED WATER SERVICE	W
PROPOSED LIMIT OF DISTURBANCE	---
PROPOSED SILT FENCE EROSION CONTROL	---
B.S.	BASEMENT SLAB
B.H.	BULK HEAD
CB	CATCH BASIN
EL	ELEVATION
EX.	EXISTING
F.F.	FINAL FLOOR
GAL.	GALLON
G.S.	GARAGE SLAB
MAX.	MAXIMUM
MIN.	MINIMUM
PRO.	PROPOSED
T.O.F.	TOP OF FOUNDATION

REFERENCES


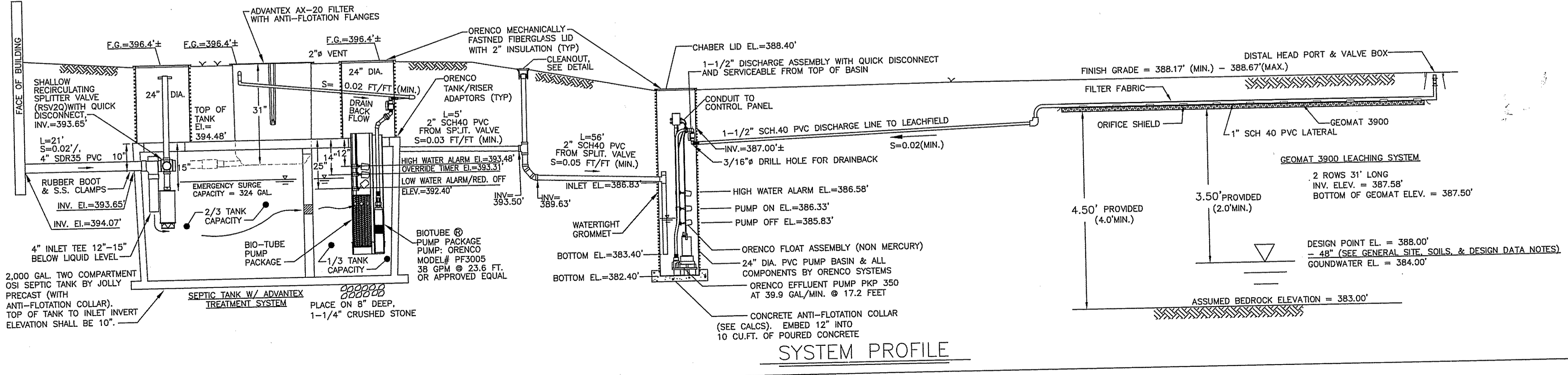
- 1) RIDEM PRELIMINARY SUBDIVISION SUITABILITY S25-71, 12/27/05.
- 2) RIDEM FRESHWATER WETLANDS INSIGNIFICANT ALTERATION PERMIT 05-0349, 11/15/05.

DEPARTMENT OF ENVIRONMENTAL MANAGEMENT
OFFICE OF WATER RESOURCES
FRESHWATER WETLANDS PROGRAM
REVIEWED SITE PLAN APPLICATION NO.: 18-0070
DATED MAY 9 2018
SEE LETTER OF SAME DATE.

Nancy L. Freeman



OWNER/APPLICANT:
ANTHONY & RUTH CARDELLO
201 ELM STREET
BLACKSTONE, MA 01504



COMMONWEALTH
ENGINEERS & CONSULTANTS, INC.
400 SMITH STREET
PROVIDENCE, RHODE ISLAND 02908
401-273-6600

REVISIONS

No.	DATE	DRWN	CHKD

ON-SITE WASTEWATER TREATMENT SYSTEM
for
"THE BLUNDERS"
SUBDIVISION LOT 15
A.P. 15 LOT 268
in
NORTH SMITHFIELD, RHODE ISLAND

SCALE: AS SHOWN SHEET NO: 1 of 2
DRAWN BY: DKM DESIGN BY: DKM CHECKED BY: TJB
DATE: 3/19/18 PROJECT NO.: 18006.00

