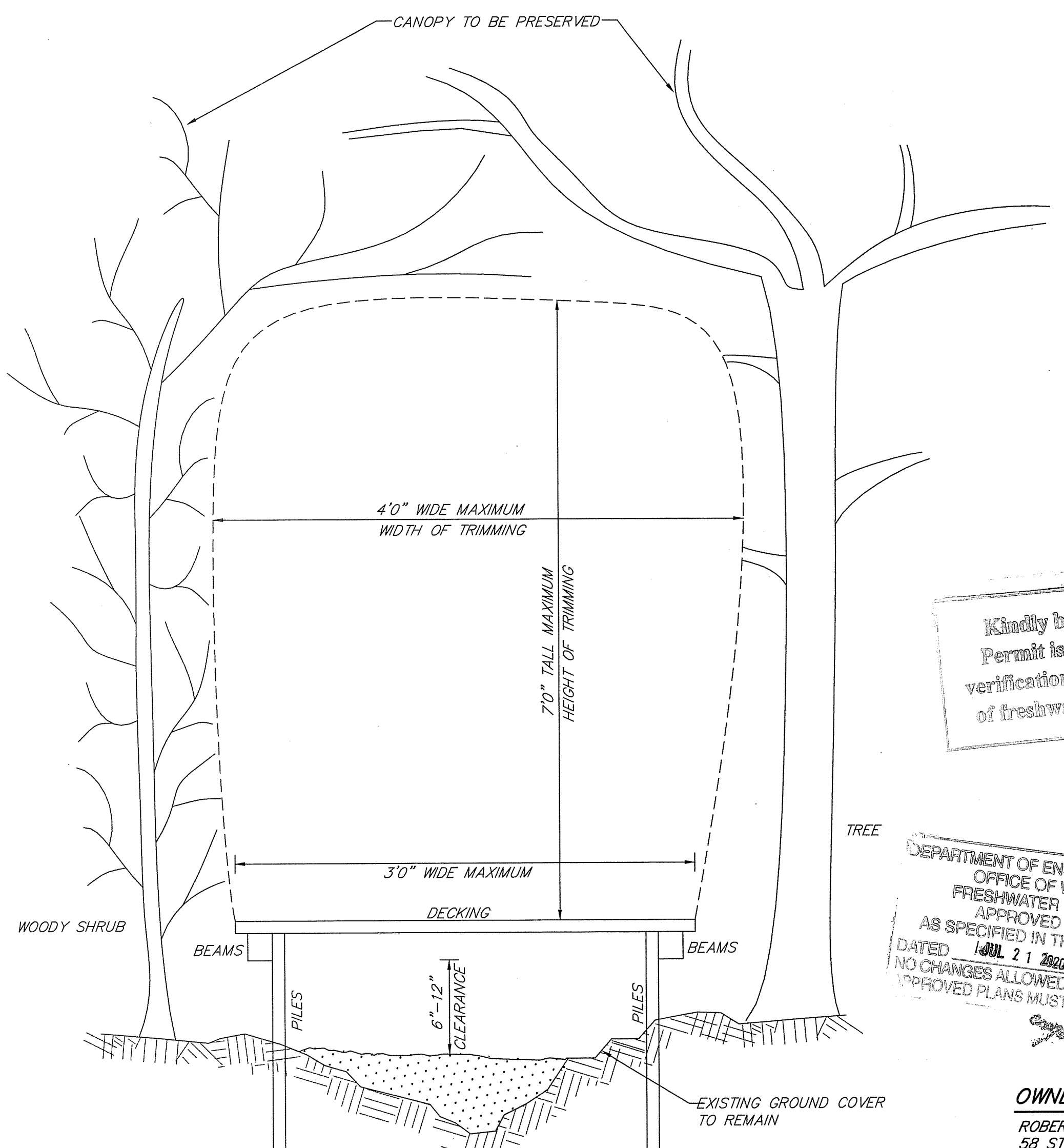
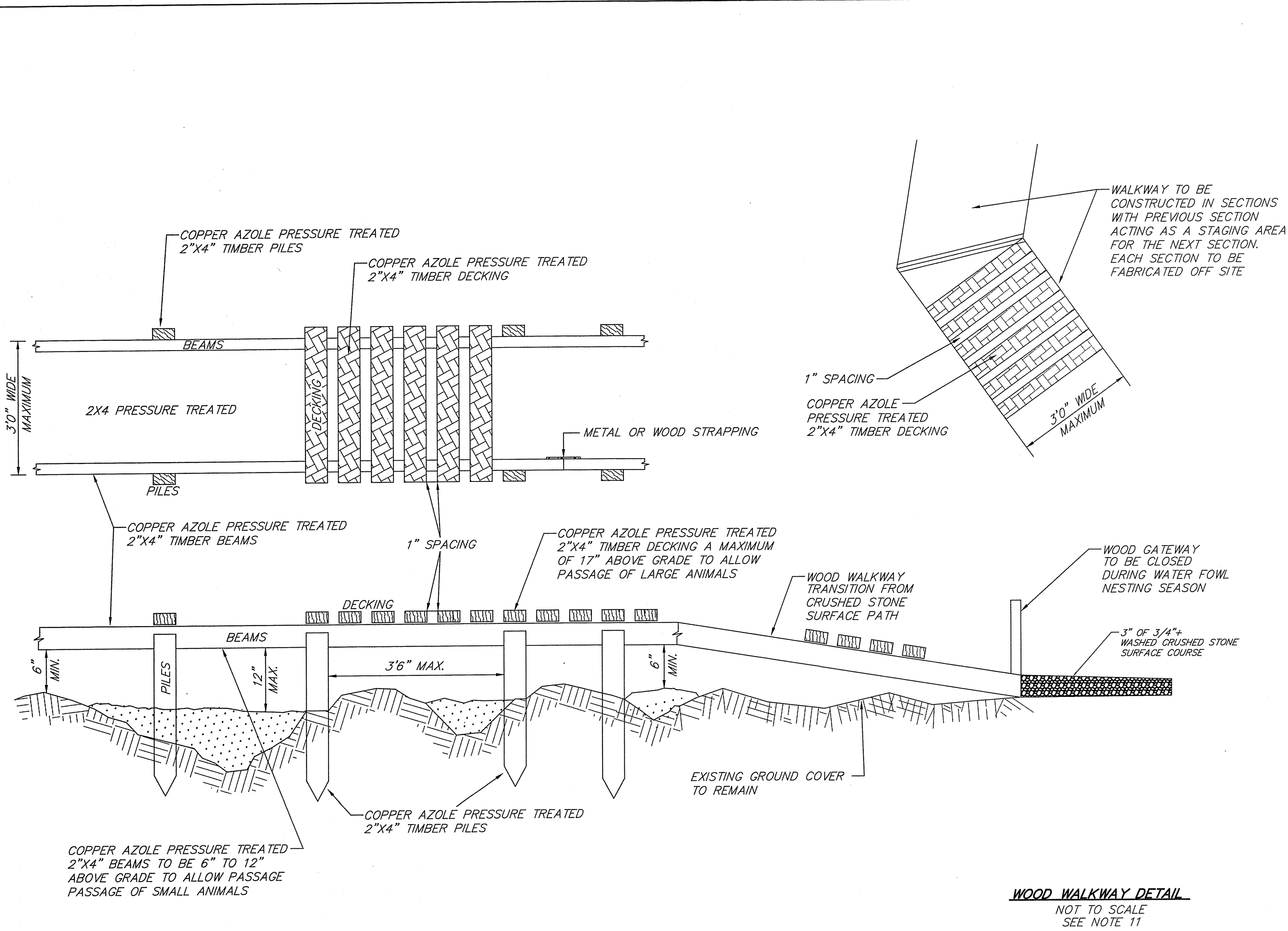
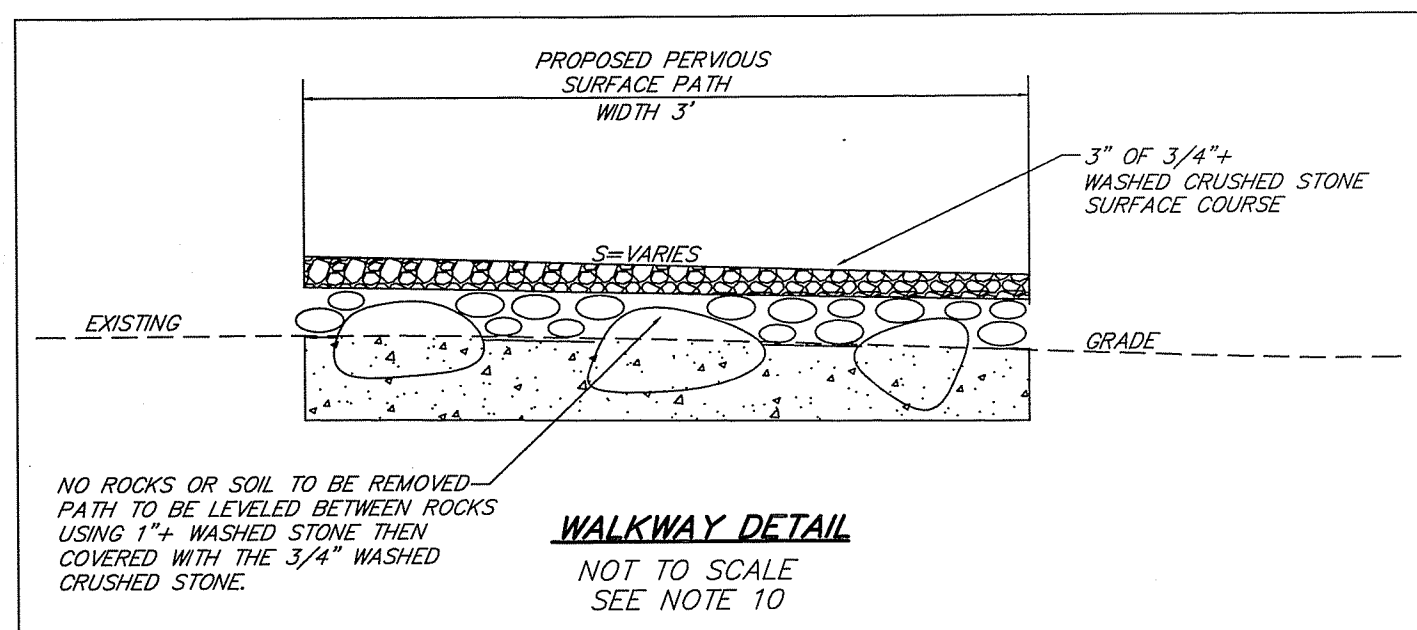




**GENERAL NOTES**

1. THE DATA ACCUMULATION SURVEY DEPICTED HEREON IS A PRODUCT, IN PART, OF AERIAL PHOTOGRAMMETRY PREPARED FROM PHOTOGRAPHY DATED APRIL 10, 2006. SCITUATE SURVEYS, INC. SURVEY LOCATED (TOTAL STATION) THE PROPOSED WALKWAY LOCATION AND THE NEW WETLAND DELINEATION FLAGS (A1-A15) IN JUNE 2019.
2. THE HORIZONTAL DATUM IS THE RHODE ISLAND COORDINATE SYSTEM. THE VERTICAL DATUM IS NAVD 88. BOTH WERE DERIVED FROM CONTROL SURVEYS WHICH EMPLOYED GLOBAL POSITIONING TECHNOLOGY.
3. THE SITE IS LOCATED WITHIN FLOOD HAZARD ZONE X (AREAS DETERMINED TO BE OUTSIDE THE 0.2% ANNUAL CHANCE FLOOD PLAIN). SEE FLOOD INSURANCE RATE MAP FOR PROVIDENCE COUNTY, RHODE ISLAND NUMBER 44007C01106 DATED MARCH 2, 2009.
4. EXISTING UTILITY LOCATIONS ARE APPROXIMATE ONLY. DIG SAFE AND APPROPRIATE UTILITY AUTHORITIES SHALL BE NOTIFIED PRIOR TO ANY EARTH DISTURBING ACTIVITIES FOR ACCURATE UTILITY LOCATIONS.
5. ALL WORK SHALL BE PERFORMED IN STRICT CONFORMANCE WITH THE REQUIREMENTS AND SPECIFICATIONS OF ALL STATE AND LOCAL PERMITS.
6. ALL IMPROVEMENTS SHALL BE ACCURATELY LOCATED AND STAKED PRIOR TO COMMENCEMENT OF CONSTRUCTION.
7. THE WETLANDS DELINEATION FOR THE PATH/WALKWAY AREA WAS CONDUCTED IN MAY 2019 BY NATURAL RESOURCE SERVICES, INC. A COPY OF THE LETTER OF FINDINGS IS INCLUDED WITH THIS APPLICATION. THIS DELINEATION REPLACED THE ORIGINAL 2006 DELINEATION.
8. THERE ARE NO IMPERVIOUS SURFACES PROPOSED IN THIS APPLICATION. THEREFORE THE APPLICATION DOES NOT HAVE TO COMPLY WITH RULE 1.7 (12) OF THE FRESH WATER REGULATIONS REGARDING STORMWATER RUNOFF.
9. SEE INSIGNIFICANT ALTERATION PERMIT #16-0224 DATED 10/6/16.
10. THE PROPOSED SURFACE PATH IS TO CONSIST OF A SURFACE COURSE OF 3" OF 3/4" CRUSHED STONE. NO SOIL OR ROCKS WILL BE REMOVED. WHERE NECESSARY THE PATH WILL BE LEVELLED USING WASHED STONE GREATER THAN 1" BETWEEN THE ROCKS. THE PATH WILL AVOID TREES AND SHRUBS.
11. THE PROPOSED WOOD WALKWAY IS TO CONSIST OF COPPER AZOLE 2" BY 4" BEAMS, PILES AND DECKING. EACH SECTION OF THE WALKWAY IS TO BE FABRICATED OFF SITE. THE WALKWAY WILL BE CONSTRUCTED IN SECTIONS WITH THE PREVIOUS SECTION SERVING AS THE STAGING AREA. ALL WORK IS TO BE DONE BY HAND WITH HAND TOOLS. EXCEPT FOR THE PILES THERE WILL BE NO DISTURBANCE OF THE SOILS OR THE ROOTS OF THE EXISTING VEGETATION. THE WALKWAY IS TO BE CONSTRUCTED SO AS TO AVOID TREES AND SHRUBS. NO CUTTING OF TREES OR SHRUBS IS ANTICIPATED. TRIMMING IS TO BE LIMITED TO A CORRIDOR A MAXIMUM OF 4' WIDE BY 7' TALL (SEE DETAIL). THE EXISTING TREE CANOPY IS TO BE PRESERVED. NO WORK ON THE WALKWAY IS TO BE DONE DURING JULY AND AUGUST. NO WOOD PRESERVATIVES, HERBICIDES OR CONSTRUCTION MATERIALS OTHER THAN WOOD WILL BE USED.
12. THE BOG/FLOATING VEGETATIVE MAT WAS DELINEATED IN THE FIELD BY NATURAL RESOURCE SERVICES INC. ON MAY 1, 2020 (SEE ATTACHED LETTER OF FINDINGS INCLUDED IN THIS SUBMISSION). THE DELINEATION FLAGS WERE SURVEY LOCATED BY SCITUATE SURVEYS, INC. AT THE SAME TIME. THE PROPOSED WOOD WALKWAY WILL END 3' SHORT OF THE DELINEATED EDGE OF THE BOG/FLOATING VEGETATIVE MAT.
13. THE EXISTING BLACK SPRUCE TREES WILL REMAIN UNDISTURBED. NO CUTTING OR TRIMMING WILL BE ALLOWED.



Kindly be advised that this Permit is not equivalent to a verification of the type or extent of freshwater wetlands on site.

DEPARTMENT OF ENVIRONMENTAL MANAGEMENT  
OFFICE OF WATER RESOURCES  
FRESHWATER WETLANDS PROGRAM  
APPROVED WITH CONDITIONS  
AS SPECIFIED IN THE LETTER OF APPROVAL  
DATED APRIL 21 2020  
NO CHANGES ALLOWED WITHOUT PRIOR APPROVAL  
APPROVED PLANS MUST BE AT CONSTRUCTION SITE

OWNER/APPLICANT  
ROBERT I. WAKEMAN, TRUSTEE  
58 STAGHEAD DRIVE  
PASCOAG, RHODE ISLAND 02859

**SCITUATE SURVEYS, INC.**

410 TIOGUE AVENUE  
COVENTRY, RHODE ISLAND 02816  
401.821.8101

LAND SURVEYING/MAPPING/SITE PLANNING

GENERALIZATION: THIS PLAN HAS BEEN PREPARED PURSUANT TO SECTION 9 OF THE RULES AND REGULATIONS ADOPTED BY THE RHODE ISLAND STATE BOARD OF REGISTRATION FOR PROFESSIONAL LAND SURVEYORS ON NOVEMBER 20, 2014, AS FOLLOWS:

CLASS I: BOUNDARY SURVEY  
CLASS II: BOUNDARY SURVEY  
CLASS III: BOUNDARY SURVEY  
CLASS IV: BOUNDARY SURVEY  
CLASS V: BOUNDARY SURVEY  
CLASS VI: BOUNDARY SURVEY  
CLASS VII: BOUNDARY SURVEY  
CLASS VIII: BOUNDARY SURVEY  
CLASS IX: BOUNDARY SURVEY  
CLASS X: BOUNDARY SURVEY  
CLASS XI: BOUNDARY SURVEY  
CLASS XII: BOUNDARY SURVEY  
CLASS XIII: BOUNDARY SURVEY  
CLASS XIV: BOUNDARY SURVEY  
CLASS XV: BOUNDARY SURVEY  
CLASS XVI: BOUNDARY SURVEY  
CLASS XVII: BOUNDARY SURVEY  
CLASS XVIII: BOUNDARY SURVEY  
CLASS XIX: BOUNDARY SURVEY  
CLASS XX: BOUNDARY SURVEY  
CLASS XXI: BOUNDARY SURVEY  
CLASS XXII: BOUNDARY SURVEY  
CLASS XXIII: BOUNDARY SURVEY  
CLASS XXIV: BOUNDARY SURVEY  
CLASS XXV: BOUNDARY SURVEY  
CLASS XXVI: BOUNDARY SURVEY  
CLASS XXVII: BOUNDARY SURVEY  
CLASS XXVIII: BOUNDARY SURVEY  
CLASS XXIX: BOUNDARY SURVEY  
CLASS XXX: BOUNDARY SURVEY

ANGELO M. RAINONDI  
No. 1762  
PROFESSIONAL  
LAND SURVEYOR

PLAN OF PROPOSED  
SURFACE PATH AND WOOD WALKWAY  
A.M. 118 LOT 29  
58 STAGHEAD DRIVE  
BURRILLVILLE, RHODE ISLAND  
PREPARED FOR: ROBERT WAKEMAN

MAY 7 2020  
Office of Water Resources

DATE: JULY 12, 2019 REVISION: MAY 3, 2020  
SCALE: 1"=40'

PROJECT NO.: SS2206.01 SHEET 2 OF 2  
DRAWING NO.: SS4300