



RHODE ISLAND DEPARTMENT OF ENVIRONMENTAL MANAGEMENT
OFFICE OF WATER RESOURCES
235 Promenade Street
Providence, Rhode Island 02908

June 1, 2022

LaCroix Properties
Roy LaCroix
20 Factory Street
West Warwick, RI 02893

REVISED PERMIT

Re: Application No. 20-0004; Groundwater Discharge/UIC No. 001962 in reference to the location below:

Approximately 120 feet north of East Main Street, Utility Pole No. 10-50, and approximately 100 feet west of its intersection with Bridge Street, Assessor's Plat 18, Lots 63 & 64, West Warwick, RI.

Dear Mr. LaCroix:

The Department of Environmental Management's ("DEM") Freshwater Wetlands Program ("Program") has completed its review of your **Application for Permit Modification** and has evaluated your proposed modifications to the permitted three mini-storage buildings, paved access, stormwater treatment structures and associated landscaping as illustrated and detailed on revised site plans submitted with your application. The revised site plans were received on March 9, 2022.

Based upon the Program's evaluation of the revised project and pursuant to 250-RICR-150-15-1.11(C) of the Rules and Regulations Governing the Administration and Enforcement of the Freshwater Wetlands Act, 250-RICR-150-15-1, it is the Program's determination that a revised permit for the modified project may be issued under the following terms and conditions:

1. This letter is the DEM's revised permit for this project under the R.I. Fresh Water Wetlands Act, R.I. Gen. Laws § 2-1-18 et seq.
2. This revised permit is specifically limited to the project, site alterations and limits of disturbance as detailed on the site plans submitted with your application and received by the DEM on March 9, 2022. A copy of the site plans stamped approved by the DEM is enclosed. Changes or revisions to the project, which would alter freshwater wetlands are not authorized without a permit from the DEM.
3. Where the terms and conditions of the revised permit conflict with the approved site plans, these terms and conditions shall be deemed to supersede the site plans.
4. A copy of the stamped approved site plans and a copy of this revised permit must be kept at the site at all times during site preparation, construction, and final stabilization. Copies of this revised permit and the stamped approved plans must be made available for review by any DEM representative upon request.
5. Within ten (10) days of the receipt of this revised permit, you must record this permit in the land evidence records of the Town of and supply this Program with written documentation obtained from the Town showing this revised permit was recorded.

Except as authorized in this revised permit pursuant to revised and approved site plans (enclosed), all terms and conditions previously specified in the Program's permit dated May 4, 2020 (copy enclosed) remain in effect.


You are required to comply with the terms and conditions of this revised permit and to carry out this project in compliance with 250-RICR-150-15-1 at all times. Failure to do so may result in an enforcement action by the Program.

In permitting the proposed alterations, the DEM assumes no responsibility for damages resulting from faulty design or construction.

This revised permit does not remove your obligation to obtain any local, state, or federal approvals or permits required by ordinance or law and does not relieve you from any duties owed to adjacent landowners with specific reference to any changes in drainage.

Please contact me at this office at (telephone: 401-222-6820 ext. 2777403) should you have any questions regarding this letter.

Sincerely,



Martin D. Wencek, Program Supervisor
Freshwater Wetlands Program
Office of Water Resources
MDW/mdw

Enclosure: Approved modified site plan
Original permit dated May 4, 2022

cc: Ron Cataldo, R.A. Cataldo & Assoc. Inc.
Robert Assalone, West Warwick Building Official



RHODE ISLAND DEPARTMENT OF ENVIRONMENTAL MANAGEMENT
OFFICE OF WATER RESOURCES
235 Promenade Street
Providence, Rhode Island 02908

May 4, 2020

LaCroix Properties
Roy LaCroix
20 Factory Street
West Warwick, RI 02893

Corrected Insignificant Alteration – Permit

RE: Wetlands Application No. 20-0004; Groundwater Discharge/UIC No. 001962 in reference to the property and proposed project located:

Approximately 120 feet north of East Main Street, Utility Pole No. 10-50, and approximately 100 feet west of its intersection with Bridge Street, Assessor's Plat 18, Lots 63 & 64, West Warwick, RI.

Dear Mr. LaCroix:

Kindly be advised that the Department of Environmental Management's ("DEM") Freshwater Wetlands Program ("Program") has completed its review of your **Request for Preliminary Determination** application. This review included a site inspection of the above referenced property ("subject property") and an evaluation of the proposed three mini-storage buildings, paved access, stormwater treatment structures and associated landscaping as illustrated and detailed on site plans submitted with your application. These site plans were received by the DEM on January 6, 2020.

Our observations of the subject property, review of the site plans and evaluation of the proposed project reveals that alterations of freshwater wetlands are proposed. However, pursuant to 250-RICR-150-15-1.9 of the Rules and Regulations Governing the Administration and Enforcement of the Fresh Water Wetlands Act, 250-RICR-150-15-1, this project may be permitted as an **insignificant alteration** to freshwater wetlands under the following terms and conditions:

Terms and Conditions for Wetlands Application No. 20-0004; Groundwater Discharge/UIC File No. 001962:

1. This letter is the DEM's permit for this project under the R.I. Fresh Water Wetlands Act, R.I. Gen. Laws § 2-1-18 *et seq.* This application review has also included review and authorization of any stormwater infiltration system subject to the DEM Groundwater Discharge Rules, 250-RICR-150-05-4 (Rules for the Discharge of Non-Sanitary Wastewater and Other Fluid to or Below the Ground Surface).
2. This permit is specifically limited to the project, site alterations and limits of disturbance as detailed on the site plans submitted with your application and received by the DEM on January 6, 2020. A copy of the site plans stamped approved by the DEM is enclosed. Changes or revisions to the project that would alter freshwater wetlands are not authorized without a permit from the DEM.

3. Where the terms and conditions of the permit conflict with the approved site plans, these terms and conditions shall be deemed to supersede the site plans.
4. You must notify this Program in writing of the anticipated start date, and of your contractor's contact information, by submitting the Notice of Start of Construction Form prior to commencement of any permitted site alterations or construction activity. You must also notify this Program in writing upon completion of the project. The Start of Construction Form can be found on the webpage: dem.ri.gov/stormwaterconstruction
5. A copy of the stamped approved site plans and a copy of this permit must be kept at the site at all times during site preparation, construction, and final stabilization. Copies of this permit and the stamped approved plans must be made available for review by any DEM or town representative upon request.
6. Within ten (10) days of the receipt of this permit, you must record this permit in the land evidence records of the Town of West Warwick and supply this Program with written documentation obtained from the Town showing this permit was recorded.
7. The effective date of this permit is the date this letter was issued. This permit expires four (4) years from the date of this letter unless renewed pursuant to the Rules.
8. Any material utilized in this project must be clean and free of matter that could pollute any freshwater wetland.
9. Prior to commencement of site alterations, you shall erect or post a sign resistant to the weather and at least twelve (12) inches wide and eighteen (18) inches long, which boldly identifies the initials "DEM" and the application number of this permit. This sign must be maintained at the site in a conspicuous location until such time that the project is complete.
10. Temporary erosion and sediment controls detailed or described on the approved site plans shall be properly installed at the site prior to or commensurate with site alterations. Such controls shall be properly maintained, replaced, supplemented, or modified as necessary throughout the life of this project to minimize soil erosion and to prevent sediment from being deposited in any wetlands not subject to disturbance under this permit.
11. Upon permanent stabilization of all disturbed soils, temporary erosion and/or sediment controls must be removed.
12. You are responsible for the proper installation, operation, maintenance and stability of any mitigative features, stormwater treatment facilities, and systems of treatment and control that are installed or used in compliance with this permit to prevent harm to adjacent wetlands until documentation is provided that this responsibility has been assigned to another entity. Operation and maintenance shall be as described in the plan entitled, "Stormwater System Operations and Maintenance Plan for: LaCroix Properties, 62 East Main St., West Warwick, RI 02993, AP 18 Lots 63 & 64; Owner "Lacroix properties, Roy LaCroix, 20 Factory St., west Warwick, RI 02893...", Dated December 20, 2019, as prepared by RA Cataldo & associates, Inc., Matt Yanuskiewicz, P.E./Ron Cataldo, P.E., 114 Smithfield Ave., Pawtucket, RI 02860. This O & M plan shall be modified to include the requirement to repair and/or replace the proposed underground infiltration practice in the event that it fails to fully infiltrate the 1" runoff from contributing impervious areas within 48 hours.

13. You are obligated to install, utilize and follow all best management practices detailed or described on the approved site plans in the construction of the project to minimize or prevent adverse impacts to any adjacent freshwater wetlands and the functions and values provided by such wetlands.
14. All plantings of shrubs, trees or other forms of vegetation as shown or detailed on the approved plans, or detailed in this permit, must be installed as soon as possible after completion of final grading; weather and season permitting.
15. Buffer zone plantings of trees and/or shrubs proposed between the project and any adjacent freshwater wetland areas, except for necessary replacement, must be allowed to develop naturally without being subjected to mowing or manicuring.
16. Any plantings which fail to survive one full growing season shall be replaced. Replacement plantings shall be similarly guaranteed for one full growing season.
17. You must provide written certification from a registered land surveyor or registered professional engineer that the stormwater drainage system including any and all basins, piping systems, catch basins, culverts, swales and any other stormwater management control features have been constructed/installed in accordance with the site plans approved by this permit. This written certification must be submitted to this Program within twenty (20) days of its request or upon completion of the project.
18. If at any time during this project there is evidence of a "Recognized Environmental Concern" as defined in ASTM E-1527-13, soils must be sampled to determine if they exceed the soil objectives outlined in 250-RICR-140-30-1, "*Rules and Regulations for the Investigation and Remediation of Hazardous Material Releases*", Rule 1.6.1(C) effective 1-8-19, ("Remediation Regulations"). If the soil sampling exceeds Table 1 or Table 2 in Rule 1.9.2 of the Remediation Regulations, the RIDEM Office of Water Resources and Office of Waste Management must be notified.

Pursuant to the provisions in 250-RICR-150-15-1.7(A)(9) and 250-RICR-150-15-1.11(D), as applicable, any properly recorded and valid permit is automatically transferred to the new owner upon sale of the property.

You are required to comply with the terms and conditions of this permit and to carry out this project in compliance with the Rules at all times. Failure to do so may result in an enforcement action by this Department.


In permitting the proposed alterations, the DEM assumes no responsibility for damages resulting from faulty design or construction.

Kindly be advised that this permit is not equivalent to a verification of the type or extent of freshwater wetlands on site. Should you wish to have the types and extent of freshwater wetlands verified, you may submit the appropriate application in accordance with 250-RICR-150-15-1.8(C).

This permit does not remove your obligation to obtain any local, state, or federal approvals or permits required by ordinance or law and does not relieve you from any duties owed to adjacent landowners with specific reference to any changes in drainage.

Please contact Andrew Charpentier of this office (telephone: 401-222-4700, ext.7414) should you have any questions regarding this letter.

Sincerely,

A handwritten signature in black ink that reads "Martin D. Wencek". The signature is written in a cursive style with a long horizontal flourish at the end.

Martin D. Wencek, Program Supervisor
Office of Water Resources
Freshwater Wetlands Program

MDW/AC/ac

Enclosure: Approved site plans

cc: Craig Roy, DEM Stormwater Program
Robert Assalone, West Warwick Building Official
Ron Cataldo, P.E., RA Cataldo & Assoc. Inc.
Scott Rabideau, Natural Resource Services, Inc.
Richard Bzdyra, Ocean State Planners, Inc.



RHODE ISLAND DEPARTMENT OF ENVIRONMENTAL MANAGEMENT
OFFICE OF WATER RESOURCES
235 Promenade Street
Providence, Rhode Island 02908

May 1, 2020

LaCroix Properties
Roy LaCroix
20 Factory Street
West Warwick, RI 02893

Insignificant Alteration – Permit

RE: Wetlands Application No. 20-0004; Groundwater Discharge/UIC No. 20-011 in reference to the property and proposed project located:

Approximately 120 feet north of East Main Street, Utility Pole No. 10-50, and approximately 100 feet west of its intersection with Bridge Street, Assessor's Plat 18, Lots 63 & 64, West Warwick, RI.

Dear Mr. LaCroix:

Kindly be advised that the Department of Environmental Management's ("DEM") Freshwater Wetlands Program ("Program") has completed its review of your **Request for Preliminary Determination** application. This review included a site inspection of the above referenced property ("subject property") and an evaluation of the proposed three mini-storage buildings, paved access, stormwater treatment structures and associated landscaping as illustrated and detailed on site plans submitted with your application. These site plans were received by the DEM on January 6, 2020.

Our observations of the subject property, review of the site plans and evaluation of the proposed project reveals that alterations of freshwater wetlands are proposed. However, pursuant to 250-RICR-150-15-1.9 of the Rules and Regulations Governing the Administration and Enforcement of the Fresh Water Wetlands Act, 250-RICR-150-15-1, this project may be permitted as an **insignificant alteration** to freshwater wetlands under the following terms and conditions:

Terms and Conditions for Wetlands Application No. 20-0004; Groundwater Discharge/UIC No. 20-011:

1. This letter is the DEM's permit for this project under the R.I. Fresh Water Wetlands Act, R.I. Gen. Laws § 2-1-18 *et seq.* This application review has also included review and authorization of any stormwater infiltration system subject to the DEM Groundwater Discharge Rules, 250-RICR-150-05-4 (Rules for the Discharge of Non-Sanitary Wastewater and Other Fluid to or Below the Ground Surface).
2. This permit is specifically limited to the project, site alterations and limits of disturbance as detailed on the site plans submitted with your application and received by the DEM on January 6, 2020. A copy of the site plans stamped approved by the DEM is enclosed. Changes or revisions to the project that would alter freshwater wetlands are not authorized without a permit from the DEM.

3. Where the terms and conditions of the permit conflict with the approved site plans, these terms and conditions shall be deemed to supersede the site plans.
4. You must notify this Program in writing of the anticipated start date, and of your contractor's contact information, by submitting the Notice of Start of Construction Form prior to commencement of any permitted site alterations or construction activity. You must also notify this Program in writing upon completion of the project. The Start of Construction Form can be found on the webpage: dem.ri.gov/stormwaterconstruction
5. A copy of the stamped approved site plans and a copy of this permit must be kept at the site at all times during site preparation, construction, and final stabilization. Copies of this permit and the stamped approved plans must be made available for review by any DEM or town representative upon request.
6. Within ten (10) days of the receipt of this permit, you must record this permit in the land evidence records of the Town of West Warwick and supply this Program with written documentation obtained from the Town showing this permit was recorded.
7. The effective date of this permit is the date this letter was issued. This permit expires four (4) years from the date of this letter unless renewed pursuant to the Rules.
8. Any material utilized in this project must be clean and free of matter that could pollute any freshwater wetland.
9. Prior to commencement of site alterations, you shall erect or post a sign resistant to the weather and at least twelve (12) inches wide and eighteen (18) inches long, which boldly identifies the initials "DEM" and the application number of this permit. This sign must be maintained at the site in a conspicuous location until such time that the project is complete.
10. Temporary erosion and sediment controls detailed or described on the approved site plans shall be properly installed at the site prior to or commensurate with site alterations. Such controls shall be properly maintained, replaced, supplemented, or modified as necessary throughout the life of this project to minimize soil erosion and to prevent sediment from being deposited in any wetlands not subject to disturbance under this permit.
11. Upon permanent stabilization of all disturbed soils, temporary erosion and/or sediment controls must be removed.
12. You are responsible for the proper installation, operation, maintenance and stability of any mitigative features, stormwater treatment facilities, and systems of treatment and control that are installed or used in compliance with this permit to prevent harm to adjacent wetlands until documentation is provided that this responsibility has been assigned to another entity. Operation and maintenance shall be as described in the plan entitled, "Stormwater System Operations and Maintenance Plan for: LaCroix Properties, 62 East Main St., West Warwick, RI 02993, AP 18 Lots 63 & 64; Owner "Lacroix properties, Roy LaCroix, 20 Factory St., west Warwick, RI 02893...", Dated December 20, 2019, as prepared by RA Cataldo & associates, Inc., Matt Yanuskiewicz, P.E./Ron Cataldo, P.E., 114 Smithfield Ave., Pawtucket, RI 02860. This O & M plan shall be modified to include the requirement to repair and/or replace the proposed underground infiltration practice in the event that it fails to fully infiltrate the 1" runoff from contributing impervious areas within 48 hours.

13. You are obligated to install, utilize and follow all best management practices detailed or described on the approved site plans in the construction of the project to minimize or prevent adverse impacts to any adjacent freshwater wetlands and the functions and values provided by such wetlands.
14. All plantings of shrubs, trees or other forms of vegetation as shown or detailed on the approved plans, or detailed in this permit, must be installed as soon as possible after completion of final grading; weather and season permitting.
15. Buffer zone plantings of trees and/or shrubs proposed between the project and any adjacent freshwater wetland areas, except for necessary replacement, must be allowed to develop naturally without being subjected to mowing or manicuring.
16. Any plantings which fail to survive one full growing season shall be replaced. Replacement plantings shall be similarly guaranteed for one full growing season.
17. You must provide written certification from a registered land surveyor or registered professional engineer that the stormwater drainage system including any and all basins, piping systems, catch basins, culverts, swales and any other stormwater management control features have been constructed/installed in accordance with the site plans approved by this permit. This written certification must be submitted to this Program within twenty (20) days of its request or upon completion of the project.
18. If at any time during this project there is evidence of a "Recognized Environmental Concern" as defined in ASTM E-1527-13, soils must be sampled to determine if they exceed the soil objectives outlined in 250-RICR-140-30-1, "*Rules and Regulations for the Investigation and Remediation of Hazardous Material Releases*", Rule 1.6.1(C) effective 1-8-19, ("Remediation Regulations"). If the soil sampling exceeds Table 1 or Table 2 in Rule 1.9.2 of the Remediation Regulations, the RIDEM Office of Water Resources and Office of Waste Management must be notified.

Pursuant to the provisions in 250-RICR-150-15-1.7(A)(9) and 250-RICR-150-15-1.11(D), as applicable, any properly recorded and valid permit is automatically transferred to the new owner upon sale of the property.

You are required to comply with the terms and conditions of this permit and to carry out this project in compliance with the Rules at all times. Failure to do so may result in an enforcement action by this Department.

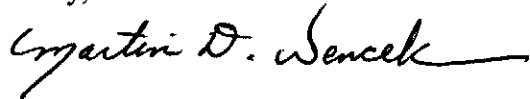
In permitting the proposed alterations, the DEM assumes no responsibility for damages resulting from faulty design or construction.

Kindly be advised that this permit is not equivalent to a verification of the type or extent of freshwater wetlands on site. Should you wish to have the types and extent of freshwater wetlands verified, you may submit the appropriate application in accordance with 250-RICR-150-15-1.8(C).

This permit does not remove your obligation to obtain any local, state, or federal approvals or permits required by ordinance or law and does not relieve you from any duties owed to adjacent landowners with specific reference to any changes in drainage.

Please contact Andrew Charpentier of this office (telephone: 401-222-4700, ext.7414) should you have any questions regarding this letter.

Sincerely,

A handwritten signature in black ink that reads "Martin D. Wencek". The signature is written in a cursive style with a long horizontal flourish at the end.

Martin D. Wencek, Program Supervisor
Office of Water Resources
Freshwater Wetlands Program

MDW/AC/ac

Enclosure: Approved site plans

cc: Craig Roy, DEM Stormwater Program
Robert Assalone, West Warwick Building Official
Ron Cataldo, P.E., RA Cataldo & Assoc. Inc.
Scott Rabideau, Natural Resource Services, Inc.
Richard Bzdyra, Ocean State Planners, Inc.