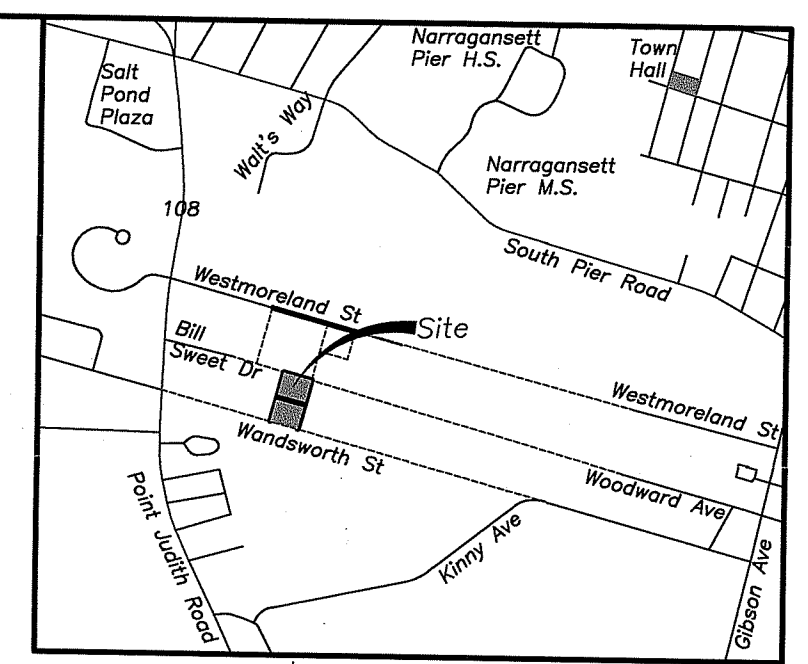


Street Index
 Bill Sweet Drive
 Wandsworth Street



Locus
 Not to Scale

APR - 7 2020

Note:

1.) The Wetlands shown hereon are a product of field investigation by Dexter Miller and located in the field by Fontaine Land Surveying, LLC on 2/20/20, 2/21/2020 & 3/20/2020.

- Property Line
- - - Easement Line
- Abutter's Line
- Building Line
- - - Existing Index Contour
- - - Existing Intermediate Contour
- - - Proposed Contour
- (5) --- Soil Erosion Control
- x --- Soil Evaluation (S.E.V.)
- Iron Rod (Found/Set)
- ⊙ Drill Hole (Found/Set)
- ⊠ Concrete/Stone Monument (Found/Set)
- ⊢ T-Bar Fence Post (Found/Set)
- ▲ Wetland Flag

Certification:

This survey has been conducted and the plan has been prepared pursuant to 435-RICR-00-00-1.9 of the Rules and Regulations adopted by the Rhode Island State Board of Registration for Professional Land Surveyors on April 28, 2018, as follows:

Survey Type:

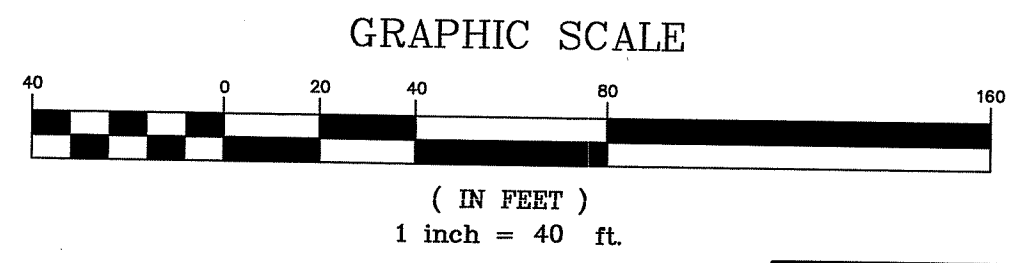

Boundary Survey - Class III

Data Accumulation Survey - Planimetric - Class III

The purpose for the conduct of the survey and for the preparation of the plan is as follows:
 To perform a Comprehensive Boundary Survey along with inclusion of Planimetric and Topographic Features for the purpose of preparing a "Wetland Location Plan".

By: *[Signature]* Date: 4-3-2020

Michael A. Fontaine, PLS - License No. LS-1956 - C.O.A. No. LS-A553



No.	Revision:	By:	Date:
1	Revise Wetland Line	MAF	3/20/20

Fontaine
Land Surveying, LLC

Michael A. Fontaine, PLS
 593 Green Hill Beach Road
 South Kingstown, RI 02879
 ghb593@verizon.net
 (401)793-6777

Scale: 1"=40'
 Date: 4-3-2020
 Drawn By: TMF/MAF
 Checked By: MAF
 Job # 16-067
 Map # 16-067