RIDEM Submission

Sand Trace

8 Mann School Road
Smithfield, Rhode Island

Assessor's Plat 46 Lot 10

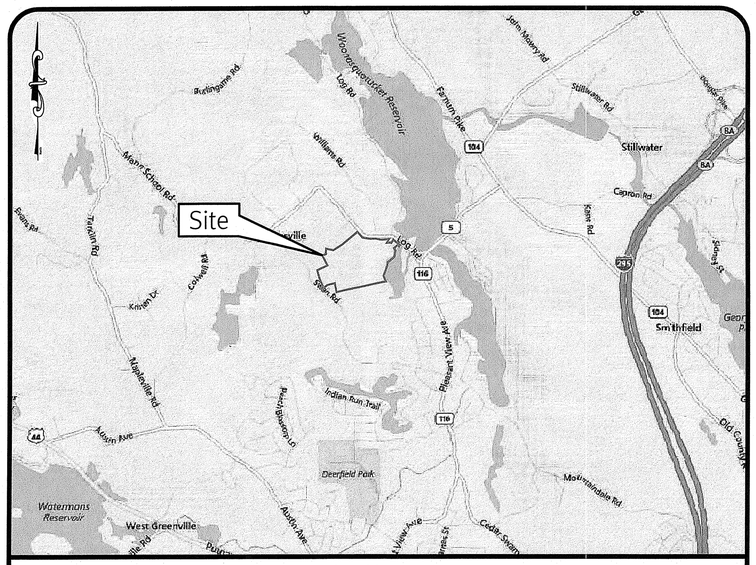

Location Map 1" = 2000'

Sheet Index

1 Cover Sheet
2 Aerial Half Mile Radius
3 Notes and Legend
4 Existing Condition Plan
5 SESC Plan Phase 1
6 SESC Plan Phase 2
7 SESC Plan Phase 3
8 Overall Site Plan
9 Site Plan - 1
10 Site Plan - 2
11 Site Plan - 3
12 Site Plan - 4
13 Plan & Profile - Road A Sta 00+00 - 12+00
14 Plan & Profile - Road A Sta 12+00 - 18+00
15 Plan & Profile - Road A Sta 18+00 - 28+27
16 Plan & Profile - Road B
17 Pond Complex A & D Details
18 Pond Complex B Details
19 Pond Complex C Details
20 SESC Detail Sheet
21 Detail Sheet - 1
22 Detail Sheet - 2
23 Detail Sheet - 3

OCT 16 2020

DEPARTMENT OF ENVIRONMENTAL MANAGEMENT
OFFICE OF WATER RESOURCES
FRESHWATER WETLANDS PROGRAM
APPROVED WITH CONDITIONS
AS SPECIFIED IN THE LETTER OF APPROVAL
DATED DEC 11 2020 FILE # 20-0108
NO CHANGES ALLOWED WITHOUT PRIOR APPROVAL
APPROVED PLANS MUST BE AT CONSTRUCTION SITE
Martin D. Wencek

SESC / O&M
The Soil Erosion and Sediment Control Plan (SESC) and Stormwater Operation and Maintenance Plan (O&M) are required documents with this plan set and must be maintained by the contractor and owner on site.

DiPrete Engineering
Two Stafford Court Cranston, RI 02920
tel 401-943-1000 fax 401-464-6006 www.diprete-eng.com
Boston • Providence • Newport

AUDIE D. OSGOOD
No. 9815
10/08/2020
REGISTERED PROFESSIONAL ENGINEER CIVIL

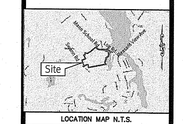

LOCATION MAP N.T.S.

This plan set must not be used for construction purposes unless signed and dated by a registered professional engineer.

DiPrete Engineering only warrants plans on a DiPrete Engineering title block stamped by registered Professional Engineer of DiPrete Engineering. DiPrete Engineering does not warrant plans by any other party.

The contractor is responsible for all of the means, methods, safety precautions and requirements, and OSHA conformance in the implementation of this plan and design.

Existing utilities shown on this plan are approximate only. DiPrete Engineering assumes no responsibility for the accuracy and locations of existing utilities. See 'Utility Note' on sheet 5.

No.	Date	Description	By:
1	10-08-2020	RIDEM Submission Response to Comments	S.R.
0	05-01-2020	RIDEM Submission	S.R.

Drawn By: S.R. | Design By: C.D./P.A.A.

Cover Sheet

Sand Trace

Assessor's Plat 46 Lot 10, Zone R-20M, Area: 54.95 ±Acres
Smithfield, Rhode Island

Applicant
Sand Trace LLC
108 Applan Way, Smithfield, Rhode Island 02917
tel 401-231-4700 fax 401-232-3203

DE Job No: 0214-017 Copyright 2019 by DiPrete Engineering Associates, Inc.

SHEET 1 OF 23

z:\domain\project\0214-017 the village on stillwater\autocad drawing\0214-017-cvsr.dwg Plotted: 10/15/2020



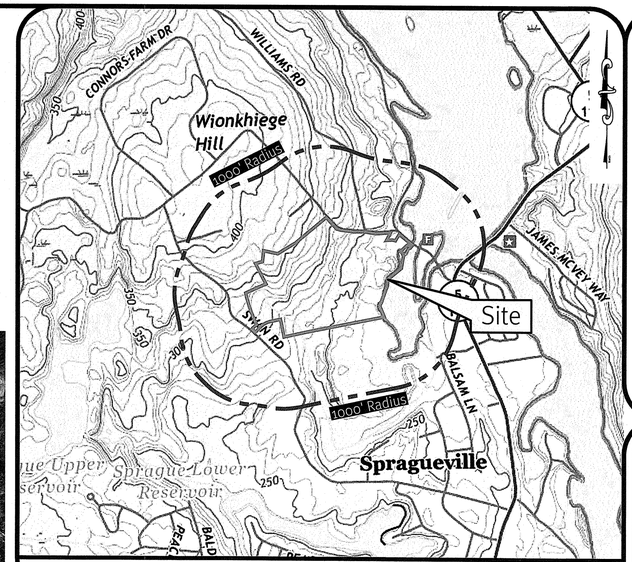

USGS Map Scale: 1"=1000'

Legend:

PROPERTY LINE

HALF MILE RADIUS LINE

1000' RADIUS LINE

OCT 16 2020

Kindly be advised that this Permit is not equivalent to a verification of the type or extent of freshwater wetlands on site.

DEPARTMENT OF ENVIRONMENTAL MANAGEMENT
OFFICE OF WATER RESOURCES
FRESHWATER WETLANDS PROGRAM
APPROVED WITH CONDITIONS
AS SPECIFIED IN THE LETTER OF APPROVAL
DATED DEC 11 2020 FILE # 20-0108
NO CHANGES ALLOWED WITHOUT PRIOR APPROVAL
APPROVED PLANS MUST BE AT CONSTRUCTION SITE
Martin D. Wencek

Photo Obtained from RIGIS 2014 database.

Scale: 1"=400'

0 200' 400' 800'

DiPrete Engineering
Two Stafford Court Cranston, RI 02920
tel.401-943-1000 fax.401-464-6006 www.diprete-eng.com
Boston • Providence • Newport

AUDIE D. OSGOOD
No. 10,009
REGISTERED PROFESSIONAL ENGINEER
CIVIL

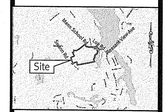

LOCATION MAP N.T.S.

This plan set must not be used for contractor construction unless stamped 'Issued for Construction' and stamped by a registered Professional Engineer of DiPrete Engineering.

DiPrete Engineering only warrants plans on a DiPrete Engineering work-site stamped by a registered Professional Engineer of DiPrete Engineering. DiPrete Engineering does not warrant plans by any other party.

The contractor is responsible for all of the means, methods, safety precautions and requirements, and OSHA conformance in the implementation of this plan and design.

Existing utilities shown on this plan are approximate only. DiPrete Engineering assumes no responsibility for the accuracy and locations of existing utilities. See 'Utility Note' on sheet 3

No.	Date	Description	By:
1	10-08-2020	RIDEM Submission Response to Comments	S.R.
0	05-01-2020	RIDEM Submission	S.R.

Drawn By: S.R. Design By: C.D./P.A.K.

Aerial Half Mile Radius

Sand Trace

Assessor's Plat 46 Lot 10, Zone R-20M, Area: 54.95 ±Acres
Smithfield, Rhode Island

Applicant
Sand Trace LLC
108 Appian Way, Smithfield, Rhode Island 02917
tel 401-231-4700 fax 401-232-3203

DE Job No: 0214-017 Copyright 2019 by DiPrete Engineering Associates, Inc.

SHEET 2 OF 23

z:\domain\projects\0214-017 the village on stillwater\autocad drawings\0214-017-cvar.dwg Plotted: 10/16/2020

General Notes:

1. THE SITE IS LOCATED ON THE TOWN OF SMITHFIELD ASSESSOR'S PLAT 46 LOT 10.
2. THE SITE IS APPROXIMATELY 54.95± ACRES AND IS ZONED R–20M.
3. THE OWNER OF AP 46 LOT 10 IS: SAND TRACE, LLC 10B APPIAN WAY SMITHFIELD, RI 02917
4. THIS SITE IS LOCATED IN FEMA FLOOD ZONES AE AND X. REFERENCE FEMA FLOOD INSURANCE RATE MAP 44007C0168H, MAP REVISED OCTOBER 02, 2015 (FLOOD PLAIN DESCRIPTIONS SHOWN BELOW).

   ZONE AE – THIS SITE IS LOCATED IN FEMA FLOOD ZONE AE. ZONE AE ARE SPECIAL FLOOD HAZARD AREAS INUNDATED BY 100–YEAR FLOOD. BASE FLOOD ELEVATIONS HAVE BEEN DETERMINED.

   ZONE X (SHADED) – THIS SITE IS LOCATED IN FEMA FLOOD ZONE X. ZONE X ARE AREAS OF 0.2% ANNUAL CHANCE OF FLOOD; AREAS OF 1% ANNUAL CHANCE OF FLOOD WITH AVERAGE DEPTHS OF LESS THAN 1 FOOT OR WITH DRAINAGE AREAS LESS THAN 1 SQUARE MILE; AND AREAS PROTECTED BY LEVEES FROM 1% ANNUAL CHANCE FLOOD.
5. THE BOUNDARY LINE AS SHOWN ON THIS PLAN DEPICTS THE RESULTS OF A CLASS I BOUNDARY RETRACEMENT SURVEY AS PERFORMED BY DIPRETE ENGINEERING ASSOCIATES, INC. THIS PLAN IS NOT TO BE CONSTRUED AS A CLASS I BOUNDARY RETRACEMENT SURVEY PLAN AND IS NOT SUITABLE FOR RECORDING AS A CLASS I STANDARD SURVEY PLAN.
6. PLANIMETRIC FEATURES, CONTOUR LINES, AND SPOT ELEVATIONS WITHIN THE DESIGN AREA WERE STEREO COMPILED AT A SCALE OF 1"=40' BY BLUESKY GEOSPATIAL LIMITED, NORTH ADAMS, MA. SUB–CONSULTANTS TO THE OWNER/DEVELOPER, FROM COLOR PHOTOGRAPHY TAKEN ON APRIL 24, 2019 AND FIT TO GROUND CONTROL POINTS SURVEYED BY DIPRETE ENGINEERING. GROUND CONTROL WAS PERFORMED ON THE GROUND BY DIPRETE ENGINEERING USING REAL TIME KINEMATIC G.P.S. OBSERVATIONS. THE CONTOUR INTERVAL IS 1 FOOT. NINETY PERCENT OF THE TOPOGRAPHY AS DEPICTED IS ACCURATE TO WITHIN HALF THE CONTOUR INTERVAL, AND THE REMAINING TEN PERCENT IS ACCURATE TO WITHIN ONE FULL CONTOUR INTERVAL. CONTOUR DATA BEYOND THAT OBTAINED FROM BLUESKY GEOSPATIAL LIMITED, SHOWN ON THIS PLAN CONFORMS TO A T–4 TOPOGRAPHICAL SURVEY STANDARD AS ADOPTED BY THE RHODE ISLAND BOARD OF REGISTRATION FOR PROFESSIONAL LAND SURVEYORS; SAID DATA IS BASED ON ELEVATION INFORMATION THAT WAS COLLECTED WITH AIRBORNE LIDAR TECHNOLOGY FOR THE ENTIRE AREA OF RHODE ISLAND BETWEEN APRIL 22 AND MAY 6, 2011 AS PART OF THE NORTHEAST LIDAR PROJECT. THIS DATA'S POSITIONAL ACCURACY AND RELIABILITY HAS NOT BEEN VERIFIED BY DIPRETE ENGINEERING AND IS SUBJECT TO CHANGES AN AUTHORITATIVE FIELD SURVEY MAY DISCLOSE.
7. ALL WORK PERFORMED HEREIN IS TO BE GOVERNED BY CURRENT EDITIONS OF THE RHODE ISLAND STANDARD SPECIFICATION FOR ROAD AND BRIDGE CONSTRUCTION, TOWN OF SMITHFIELD STANDARD SPECIFICATIONS AND DETAILS AND SPECIFICATIONS INCLUDED AS PART OF THE DRAWINGS. IN AREAS OF CONFLICT BETWEEN THE DIFFERENT SPECIFICATIONS, THE DESIGN PLANS AND PROJECT SPECIFICATIONS WILL TAKE PRECEDENCE OVER THE GENERAL SPECIFICATIONS AND THE DESIGN ENGINEER WILL INTERPRET THE CONSTRUCTION REQUIREMENT. THE CONTRACTOR IS ADVISED TO SUBMIT A REQUEST FOR INFORMATION (RFI) FOR ANY AREAS OF CONFLICT BEFORE COMMITTING TO CONSTRUCTION.
8. THE SITE IS NOT WITHIN A:
   - GROUNDWATER PROTECTION AREA (RIDEM)
   - NARROW RIVER SPECIAL AREA MANAGEMENT PLAN (CRMC)
   - SALT PONDS SPECIAL AREA MANAGEMENT PLAN (CRMC)
   - GROUNDWATER PROTECTION OVERLAY DISTRICT (TOWN)
   - AGRICULTURAL USE AREA
9. THIS SITE IS WITHIN A:
   - NATURAL HERITAGE AREAS (RIDEM)
10. THE FOLLOWING DOCUMENTS ARE CONSIDERED PART OF THE PROJECT PLANS AND THE CONTRACTOR/ OWNER MUST MAINTAIN THESE DOCUMENTS AS PART OF A FULL PLAN SET:
    - SOIL EROSION AND SEDIMENT CONTROL PLAN (SESC). THE SESC CONTAINS THE FOLLOWING:
      - EROSION CONTROL MEASURES
      - SHORT TERM MAINTENANCE
      - ESTABLISHMENT OF VEGETATIVE COVER
      - CONSTRUCTION POLLUTION PREVENTION
      - SEQUENCE OF CONSTRUCTION
    - STORMWATER OPERATION AND MAINTENANCE PLAN (O&M). THE O&M CONTAINS:
      - LONG TERM MAINTENANCE
      - LONG TERM POLLUTION PREVENTION
11. THIS PLAN SET REFERENCES RIDOT STANDARD DETAILS (DESIGNATED AS RIDOT STD X.X.X.). RIDOT STANDARD DETAILS ARE AVAILABLE FROM RIDOT AND ONLINE AT: HTTP://WWW.DOT.RI.GOV/BUSINESS/CONTRACTORSANDCONSULTANTS.PHP.
12. THE SITE IS TO BE SERVICED BY PUBLIC WATER, PUBLIC SEWER AND UNDERGROUND ELECTRIC/TELECOM.
13. THE SITE IS PROPOSED TO BE BUILT WITH PRIVATE ROADWAYS WITH 12' WIDE TRAVEL LANES AND 1' CAPE COD BERMS (TOTAL PAVEMENT WIDTH = 26'). NO SIDEWALKS ARE PROPOSED.
14. THE DRAINAGE SYSTEM IS DESIGNED TO MEET THE TOWN OF SMITHFIELD SUBDIVISION AND LAND DEVELOPMENT REGULATIONS WITH THE USE OF CATCH BASINS, CULVERTS, SEDIMENT FOREBAYS AND DRAINAGE BASINS. THE STORMWATER MANAGEMENT SYSTEM MEETS THE RIDEM BEST MANAGEMENT PRACTICES.
15. THE SITE IS PROPOSED TO BE BUILT IN 3 PHASES AND CREATE A 160 UNIT RESIDENTIAL CONDOMINIUM DEVELOPMENT IN ACCORDANCE WITH THE REQUIREMENTS FOR A COMPREHENSIVE PERMIT, 25% OF THE PROPOSED UNITS WILL BE DESIGNATED AS AFFORDABLE.
16. SOIL EVALUATIONS WERE COMPLETED BY DIPRETE ENGINEERING ON NOVEMBER 5, 2019.
17. WETLANDS DELINEATED BY NATURAL RESOURCE SERVICES, INC. (86 HARRISVILLE MAIN STREET P.O. BOX 311 HARRISVILLE, RI 02830 PHONE: 401–568–7390 FAX: 401–568–7490) AND SURVEYED BY DIPRETE ENGINEERING USING GPS SUBMETER TECHNOLOGY.
18. ANY PROPRIETARY PRODUCTS REFERENCED IN THIS PLAN SET ARE REPRESENTATIVE OF THE MINIMUM DESIGN REQUIREMENTS FOR THE PURPOSE IT PROPOSES TO SERVE. ALTERNATIVES TO ANY PROPRIETARY PRODUCT MAY BE SUBMITTED TO THE ENGINEER OF RECORD FOR CONSIDERATION, WHICH MUST BE ACCOMPANIED BY APPROPRIATE SPECIFICATION SHEETS/ DESIGN CALCULATIONS THAT DEMONSTRATE THE ALTERNATIVE(S) MEET THE MINIMUM DESIGN PARAMETERS OF THE PRODUCT SHOWN ON THE PLANS. NO ALTERNATIVES MAY BE USED WITHOUT THE WRITTEN APPROVAL OF THE ENGINEER OF RECORD.
19. THIS PLAN SET MAY REFERENCE AND/ OR INCLUDE REPRODUCTIONS OF PROPRIETARY PRODUCTS/ DETAILS BY OTHERS, AND/ OR THEIR ASSOCIATED SPECIFICATIONS. ANY REFERENCED OR REPRODUCED PROPRIETARY PRODUCT OR DETAIL BY OTHERS THAT IS SHOWN ON DIPRETE PLANS IS STRICTLY FOR INFORMATION/ SPECIFICATION PURPOSES ONLY. DIPRETE ENGINEERING DOES NOT WARRANT ANY PROPRIETARY PRODUCTS/ DETAILS BY OTHERS ON THEIR RESPECTIVE DESIGNS. IF A DIPRETE ENGINEERING PLAN INCLUDES A PROPRIETARY PRODUCT/ DETAIL BY OTHERS (EITHER EXPLICITLY OR IMPLIED) AND IS STAMPED BY A REGISTERED PROFESSIONAL ENGINEER AND/OR REGISTERED LANDSCAPE ARCHITECT OF DIPRETE ENGINEERING, SAID STAMP DOES NOT EXTEND TO ANY PORTION OF THE PROPRIETARY PRODUCT/ DETAIL BY OTHERS OR ITS DESIGN.

Soil Erosion and Sedimentation Control Notes:

1. THE CONTRACTOR IS RESPONSIBLE FOR ALL SOIL EROSION AND SEDIMENT CONTROL ON SITE WHICH MUST BE CONSTRUCTED AND MAINTAINED IN ACCORDANCE WITH THE APPLICABLE REGULATIONS AND AUTHORITY HAVING JURISDICTION. THE CONTRACTOR IS TO NOTIFY THE DESIGN ENGINEER, THE DIRECTOR OF PUBLIC WORKS, THE TOWN ENGINEER, AND RHODE ISLAND DEPARTMENT OF ENVIRONMENTAL MANAGEMENT AT LEAST 48 HOURS PRIOR TO THE START OF CONSTRUCTION.
2. ALL EROSION CONTROL INCLUDING (BUT NOT LIMITED TO) TEMPORARY SWALES, TEMPORARY SEDIMENT TRAPS, ETC. TO BE INSTALLED PER THE LATEST EDITION OF THE RHODE ISLAND SOIL EROSION AND SEDIMENTATION CONTROL (RISESC) HANDBOOK AND THE SOIL EROSION & SEDIMENTATION CONTROL PLAN(S). NOTE THE SOIL EROSION AND SEDIMENT CONTROL SHOWN ON THESE PLANS ARE THE MINIMUM QUANTITY/ TYPE OF EROSION CONTROL DEVICES AND MATERIALS DEEMED REQUIRED BY DIPRETE ENGINEERING TO MEET THE OBJECTIVES OF THE RISESC HANDBOOK, BUT IS CONSIDERED A GUIDE ONLY. ADDITIONAL MEASURES/ ALTERNATE CONFIGURATIONS MAY BE REQUIRED IN ORDER TO MEET THE RISESC HANDBOOK BASED ON FACTORS INCLUDING (BUT NOT LIMITED TO) SITE PARAMETERS, WEATHER, INSPECTIONS AND UNIQUE FEATURES. THE SESC WILL CONTINUE TO EVOLVE THROUGHOUT CONSTRUCTION/PHASES. PURSUANT TO NOTE 1 ABOVE, SESC REMAINS THE RESPONSIBILITY OF THE CONTRACTOR UNTIL THE SITE IS FULLY STABILIZED AND/ OR SESC RESPONSIBILITIES ARE ASSUMED BY THE OWNER IN WRITING.
3. TEMPORARY SWALES ARE TO BE USED TO CONTROL RUNOFF DURING CONSTRUCTION OF THE PROPOSED ROADWAY. TEMPORARY SWALES TO BE VEGETATED AFTER CONSTRUCTION. EROSION CONTROL MATS ARE TO BE INSTALLED, IF NECESSARY, TO PREVENT EROSION AND SUPPORT VEGETATION. AFTER CONSTRUCTION IS COMPLETE AND TRIBUTARY AREAS TO THE SWALES HAVE BEEN STABILIZED, THE TEMPORARY SWALES ARE TO BE CLEARED AND FINAL DESIGN, INCLUDING INSTALLATION OF THE GRASS SWALE TO BE PER THE DESIGN PLANS.
4. ONCE THE SEDIMENT TRAPS ARE NO LONGER REQUIRED AND ALL TRIBUTARY AREAS HAVE BEEN STABILIZED, THE TEMPORARY SEDIMENTATION BASIN TO BE CLEANED AND BROUGHT TO FINAL DESIGN GRADES.
5. INLET PROTECTION IS TO BE INSTALLED ON ALL CATCH BASINS ONCE CONSTRUCTED. INLET PROTECTION MUST BE INSTALLED ON EACH TRIBUTARY CATCH BASINS PRIOR TO CONSTRUCTION OF NEXT PHASE OF PROJECT.
6. FOR SEQUENCE OF CONSTRUCTION, PROJECT PHASING AND CONSTRUCTION PHASING SEE SESC PLAN.
7. CONTRACTOR MAY MODIFY SEQUENCE OF CONSTRUCTION WITH APPROVAL FROM DESIGN ENGINEER AND OWNER.
8. IF CONCRETE TRUCKS ARE WASHED OUT ON SITE, ALL WASHOUT MUST BE COMPLETED IN THE DESIGNATED CONCRETE WASHOUT AREA.

Demolition Notes:

1. CONTRACTOR TO OBTAIN ALL FEDERAL, STATE, AND MUNICIPAL APPROVALS PRIOR TO THE START OF CONSTRUCTION.
2. CONTRACTOR TO PERFORM DAILY SWEEPING AT CONSTRUCTION ENTRANCE DURING DEMOLITION AND CONSTRUCTION TO MINIMIZE SEDIMENTS ON EXTERNAL STREETS.
3. ANY EXISTING BUILDING(S) AND PROPERTY PROPOSED TO REMAIN WHICH ARE DAMAGED BY THE CONTRACTOR MUST BE REPAIRED BY THE CONTRACTOR AT NO ADDITIONAL COST TO THE OWNER.
4. CONTRACTOR IS RESPONSIBLE FOR REMOVING AND LEGALLY DISPOSING (R&D) ALL MATERIALS INDICATED ON THE PLANS UNLESS SPECIFIED OTHERWISE HERE IN. R&D MATERIALS MUST INCLUDE BUT ARE NOT LIMITED TO PAVEMENT, GRAVEL, CATCH BASINS, MANHOLES, GRATES/FRAMES/COVERS, AND ANY EXCESS SOIL THAT IS NOT INCORPORATED INTO THE WORK.
5. IN ADDITION TO THOSE AREAS SPECIFICALLY DESIGNATED ON THE PLANS, ALL DISTURBED AREAS INCLUDING THE CONTRACTOR'S STOCKPILE AND STAGING AREAS WITHIN THE LIMIT OF WORK MUST BE RESTORED TO MATCH THE DESIGN PLANS.
6. CONTRACTOR MUST DOCUMENT LOCATION OF ALL SUBSURFACE UTILITIES REMAINING IN PLACE AFTER DEMOLITION (ACTIVE AND INACTIVE/ABANDONED). LOCATION MUST BE DOCUMENTED BY FIELD SURVEY OR SWING TIES. COPIES OF LOCATION DOCUMENTATION MUST BE PROVIDED TO THE OWNER FOLLOWING COMPLETION OF DEMOLITION AND PRIOR TO START OF NEW CONSTRUCTION. A MARKER MUST BE INSTALLED TO FINISH GROUND AT ALL INSTALLED CAPS/PLUGS. THE MARKER CAN BE A POST IN CONSTRUCTION AREAS OR PAINTED ON A PERMANENT SURFACE.

Layout and Materials:

1. PROPOSED DEVELOPMENT TO BE BUILT IN 3 PHASES (1 TO 3)
2. DIMENSIONS ARE FROM THE FACE OF CURB, FACE OF BUILDING, FACE OF WALL, AND CENTER LINE OF PAVEMENT MARKINGS, UNLESS OTHERWISE NOTED.
3. CURBING TO BE CAPE COD BERMS OR AS LABELED ON THE PLANS.
4. SYMBOLS AND LEGENDS OF PROJECT FEATURES ARE GRAPHIC REPRESENTATIONS AND ARE NOT NECESSARILY SCALED TO THEIR ACTUAL DIMENSIONS OR LOCATIONS ON THE DRAWINGS. THE CONTRACTOR MUST REFER TO THE DETAIL SHEET DIMENSIONS, MANUFACTURERS' LITERATURE, SHOP DRAWINGS AND FIELD MEASUREMENTS OF SUPPLIED PRODUCTS FOR LAYOUT OF THE PROJECT FEATURES.
5. SEE ARCHITECTURAL DRAWINGS FOR EXACT BUILDING DIMENSIONS AND DETAILS CONTIGUOUS TO THE BUILDING, INCLUDING SIDEWALKS, RAMPS, BUILDING ENTRANCES, STAIRWAYS, UTILITY PENETRATIONS, CONCRETE DOOR PADS, COMPACTOR PAD, LOADING DOCKS, BOLLARDS, ETC.
6. PROPOSED BOUNDS AND ANY EXISTING PROPERTY LINE MONUMENTATION DISTURBED DURING CONSTRUCTION MUST BE SET OR RESET BY A PROFESSIONAL LICENSED SURVEYOR.
7. CONTRACTOR MUST NOT RELY SOLELY ON ELECTRONIC VERSIONS OF PLANS, SPECIFICATIONS, AND DATA FILES THAT ARE OBTAINED FROM THE DESIGNERS. CONTRACTOR MUST VERIFY LOCATION OF PROJECT FEATURES IN ACCORDANCE WITH THE STAMPED PAPER COPIES OF THE PLANS AND SPECIFICATIONS THAT ARE SUPPLIED AS PART OF THE CONTRACT DOCUMENTS.
8. ALL GUARDRAIL ONSITE MUST BE STEEL BACKED TIMBER GUARDRAIL WITH STEEL POSTS, IN CONFORMANCE WITH SECTION 5.4.1.10 OF THE AASHTO ROADSIDE DESIGN GUIDE. ALTERNATIVE GUARDRAILS WILL BE CONSIDERED BY THE DESIGN ENGINEER IF THEY ARE DOT APPROVED EQUAL AND ACCEPTABLE TO THE OWNER. ALTERNATIVES MUST BE APPROVED IN WRITING BY THE OWNER AND DESIGN ENGINEER PRIOR TO CONSTRUCTION.

Soil Information:

(REFERENCE: SOIL MAPPING OBTAINED FROM RIGIS. SOIL GEOGRAPHIC DATA DEVELOPED BY THE RHODE ISLAND SOIL SURVEY PROGRAM IN PARTNERSHIP WITH THE NATIONAL COOPERATIVE SOIL SURVEY)

SOIL NAME	DESCRIPTION
CdB	CANTON AND CHARLTON FINE SANDY LOAMS, 3 TO 8 PERCENT SLOPES
CeC	CANTON AND CHARLTON FINE SANDY LOAMS, VERY ROCKY, 3 TO 15 PERCENT SLOPES
ChC	CANTON AND CHARLTON VERY STONY FINE SANDY LOAMS, 8 TO 15 PERCENT SLOPES
ChD	CANTON AND CHARLTON VERY STONY FINE SANDY LOAMS, 15 TO 25 PERCENT SLOPES
HkC	HINCKLEY GRAVELLY SANDY LOAM, ROLLING
Pg	PITS, GRAVEL
Rf	RIDGEBURY, WHITMAN, AND LEICESTER EXTREMELY STONY FINE SANDY LOAMS

Grading and Utility Notes:

1. CONSTRUCTION TO COMMENCE SUMMER 2020 OR UPON RECEIPT OF ALL NECESSARY APPROVALS.
2. THE CONTRACTOR MUST COORDINATE WITH ALL OF THE APPROPRIATE UTILITY COMPANIES FOR AGREEMENTS TO SERVICE THE PROPOSED PROJECT. THIS MUST BE DONE PRIOR TO CONSTRUCTION. NO REPRESENTATIONS ARE MADE BY DIPRETE ENGINEERING THAT UTILITY SERVICE IS AVAILABLE.
3. THE CONTRACTOR IS RESPONSIBLE FOR DETERMINING FINISH GRADING AND DRAINAGE AROUND THE BUILDINGS TO ENSURE SURFACE WATER AND/OR GROUNDWATER ARE DIRECTED AWAY FROM THE STRUCTURE.
4. THE CONTRACTOR IS RESPONSIBLE FOR DETERMINING FOUNDATION WALL CONFIGURATION.
5. PRIOR TO START OF CONSTRUCTION, CONTRACTOR MUST VERIFY EXISTING PAVEMENT ELEVATIONS AT INTERFACE WITH PROPOSED PAVEMENTS, AND EXISTING GROUND ELEVATIONS ADJACENT TO DRAINAGE OUTLETS TO ASSURE PROPER TRANSITIONS BETWEEN EXISTING AND PROPOSED FACILITIES. CONTRACTOR MUST NOTIFY DESIGN ENGINEER OF ANY DISCREPANCIES PRIOR TO CONSTRUCTION.
6. ALL PROPOSED UNDERGROUND UTILITIES SERVING THE SITE AND BUILDINGS TO BE COORDINATED WITH OWNER, ARCHITECT, AND ENGINEER PRIOR TO INSTALLATION.
7. ALL SIGNIFICANT CUTS / FILLS, RETAINING WALLS, AND STEEP SLOPES ARE SUBJECT TO GRADING REVISIONS AND FINAL STRUCTURAL DESIGN. DIPRETE ENGINEERING IS PROVIDING PRELIMINARY GRADING ONLY AND NOT PROVIDING THE STRUCTURAL DESIGN OF THESE ITEMS. ALL SIGNIFICANT CUTS / FILLS, RETAINING WALLS, AND STEEP SLOPES ARE TO BE DESIGNED AND BUILT UNDER THE DIRECTION OF A PROFESSIONAL GEOTECHNICAL ENGINEER AND CERTIFIED TO THE OWNER PRIOR TO THE COMPLETION OF THE PROJECT. SHOP DRAWINGS OF REVISED GRADING, RETAINING WALLS, AND STEEP SLOPES ARE TO BE SUBMITTED TO DIPRETE ENGINEERING FOR APPROVAL PRIOR TO CONSTRUCTION. FINAL STRUCTURAL DESIGN MUST INCORPORATE THE INTENT OF THE GRADING SHOWN ON THESE PLANS AND ALL WORK MUST BE WITHIN THE LIMIT OF DISTURBANCE SHOWN ON THE PLANS.
8. FINAL SLOPES LOCATED ABOVE ALL PROPOSED WALLS TO BE DESIGNED BY GEOTECHNICAL ENGINEER.
9. NO STOCKPILING OF MATERIAL TO BE LOCATED IN THE RIGHT OF WAY AND NO OPEN TRENCHES ARE TO BE LEFT OVERNIGHT.
10. ALL LOAM IN DISTURBED AREAS TO BE STOCKPILED FOR FUTURE USE.
11. ALL EXCESS SOIL, TREES, ROCKS, BOULDERS, AND OTHER REFUSE, MUST BE DISCARDED OFF SITE IN AN ACCEPTABLE MANNER AT AN APPROVED LOCATION. STUMPS MUST BE GROUND ON SITE OR REMOVED.
12. NO STUMP DUMPS ARE PROPOSED ON SITE.

DRAINAGE

ALL DRAINAGE PIPING TO BE HIGH–DENSITY POLYETHYLENE (HDPE) WITH WATERTIGHT JOINTS WHERE INSTALLED WITHIN THE SEASONAL HIGH GROUNDWATER, UNLESS NOTED OTHERWISE ON THE PLANS OR IN THE SPECIFICATIONS. ALL STORMWATER PIPE WITHIN THE STATE'S RIGHT OF WAY TO BE REINFORCED CONCRETE PIPE (RCP) PIPE.

DRAINAGE STRUCTURES TO BE AS FOLLOWS (UNLESS OTHERWISE NOTED ON PLANS):

- CATCH BASINS ALONG CURBING TO BE RIDOT STD. 4.4.0, TYPE F FRAME, 4' DIAMETER WITH APRON STONE.
- CATCH BASINS NOT ALONG CURBING TO BE RIDOT STD 4.4.0, 4' DIAMETER
- CATCH BASINS TO HAVE 3' SUMPS WITHOUT WEEPHOLES.
- SINGLE FRAME CATCHBASIN GRATES TO BE RIDOT STD. 6.3.2
- DOUBLE FRAME CATCHBASIN GRATES TO BE RIDOT STD. 6.3.2
- HIGH CAPACITY CATCHBASIN GRATES TO BE RIDOT STD 6.3.4 AND INSTALLED ANYWHERE GRADES ARE 6% AND STEEPER
- MANHOLES TO BE RIDOT STD. 4.2.0, 4.2.1 OR 4.2.2 AS REQUIRED
- DRAINAGE MANHOLE COVERS TO BE RIDOT STD 6.2.1
- DROP INLETS TO BE RIDOT STD. 4.5.0, 4.5.1 OR 4.5.2.
- APRON STONE, WHERE REQUIRED, TO BE RIDOT STD 7.1.7 OR 7.1.8.
- HEADWALLS TO BE RIDOT STD 2.1.0.

ALL DRAINAGE STRUCTURES MUST BE WATERTIGHT.

SUBDRAIN DESIGN, IF NECESSARY, TO BE PROVIDED BY GEOTECHNICAL ENGINEER. IF NEEDED, SUBDRAIN PIPES MUST CONNECT INTO STRUCTURES #48, 62, AND 73 ON THE DOWNSTREAM SIDE OF WEIR TO PREVENT GROUNDWATER FROM ENTERING BEST MANAGEMENT PRACTICE SYSTEMS.

ROOF DRAINAGE TO BE PIPED INTO DRAINAGE NETWORK UNLESS SHOWN OTHERWISE ON PLANS AND UNITS 6,7, 31–37 WHICH MUST DISCHARGE TO THE SWALE AT THE REAR OF THE UNITS.

FINAL DRAINAGE DESIGN ABOVE ALL PROPOSED WALLS TO BE PROVIDED BY GEOTECHNICAL ENGINEER.

DRAINAGE CONNECTIONS FROM ALL YARD DRAINS (YD), AREA DRAINS (AD), TRENCH DRAINS (TD), FRENCH DRAINS (FD), WALL DRAINS (WD), AND DOWNSPOUTS (DS) ARE SHOWN FOR SCHEMATIC PURPOSES ONLY. THE LEVEL OF DETAIL SHOWN DOES NOT INCLUDE ALL JOINTS THAT MAY BE REQUIRED FOR CONSTRUCTION. ALL FITTINGS & PIPE SLOPES TO TIE INTO MAIN TRUNK LINE TO BE FIELD FIT BY CONTRACTOR.

SANITARY SEWER

ALL SANITARY SEWER PIPING TO BE SDR 35 UNLESS NOTED OTHERWISE ON THE PLANS OR IN THE SPECIFICATIONS. ALL SEWER IMPROVEMENTS MUST COMPLY WITH THE SMITHFIELD SEWER AUTHORITY RULES AND REGULATIONS AND ANY APPLICABLE AUTHORITY HAVING JURISDICTION, INCLUDING (BUT NOT LIMITED TO) MATERIALS, DIMENSIONS AND ACCESS COVERS. CONTRACTOR MUST SUBMIT SHOP DRAWINGS FOR APPROVAL BY ENGINEER OF RECORD PRIOR TO CONSTRUCTION.

WATER

ALL WATER MAINS TO BE CONCRETE LINED DUCTILE IRON PIPE (CLDIP). ALL WATER MAIN IMPROVEMENTS MUST COMPLY WITH THE GREENVILLE WATER DISTRICT AND ANY APPLICABLE AUTHORITY HAVING JURISDICTION, INCLUDING (BUT NOT LIMITED TO) MATERIALS, DIMENSIONS AND ACCESS COVERS. CONTRACTOR TO PROVIDE SHOP DRAWINGS AND SUBMITTALS TO THE ENGINEER OF RECORD FOR APPROVAL FOR ALL WATER IMPROVEMENTS AND APPURTENANCES INCLUDING BUT NOT LIMITED TO PIPES, VALVES, FITTINGS, HEAT ENCLOSURES, AND BACKFLOWS. ALL COMPONENTS OF THE WATER SYSTEM TO BE ASBUILT PER GREENVILLE WATER DISTRICT REQUIREMENTS. ALL COMPONENTS OF THE WATER SYSTEM TO BE INSPECTED BY GREENVILLE WATER DISTRICT. CONTRACTOR TO COORDINATE ALL IMPROVEMENTS WITH GREENVILLE WATER DISTRICT TO ENSURE INSPECTOR IS ON SITE.

As-Built Notes:

ALL COMPONENTS OF THE DRAINAGE, SEWER, WATER SYSTEMS, ROADWAY, BUILDING LOCATIONS, GRADING, AND UTILITIES STRUCTURES MUST BE AS–BUILT PRIOR TO COVERING. ENGINEER TO BE NOTIFIED PRIOR TO COVERING TO SURVEY AS–BUILT LOCATIONS. ENGINEER WILL NOT ACCEPT FIELD MEASUREMENTS FROM THE SITE CONTRACTOR.

Abbreviations Legend

ADA	AMERICANS WITH DISABILITY ACT	OHW	OVERHEAD WIRE
AHJ	AUTHORITY HAVING JURISDICTION	OTDG	OPEN TOP DOME GRATE
AP	ASSESSOR'S PLAT	PE	POLYETHYLENE
BC	BOTTOM OF CURB	PL	PROPERTY LINE
BT	BOTTOM OF TESTHOLE	PR	PROPOSED
BIT	BITUMINOUS (BERM)	PVC	POLYVINYL CHLORIDE
BIO	BIORETENTION	R	RADIUS
BS	BASEMENT SLAB ELEVATION	R&D	REMOVE AND DISPOSE
BW	FINISHED GRADE AT BOTTOM OF WALL	RCP	REINFORCED CONCRETE PIPE
CB	CATCH BASIN	RIHB	RHODE ISLAND HIGHWAY BOUND
(C)	CALCULATED	RL	ROOF LEADER
℄	CENTERLINE	ROW	RIGHT OF WAY
(CA)	CHORD ANGLE	S	SLOPE
CLDIP	CONCRETE LINED DUCTILE IRON PIPE	SD	SUBDRAIN
CO	CLEAN OUT	SED	SEDIMENT FOREBAY
CONC	CONCRETE	SF	SQUARE FOOT
(D)	DEED	SFL	STATE FREEWAY LINE
DCB	DOUBLE CATCH BASIN	SFM	SEWER FORCE MAIN
DI	DROP INLET	SG	SLAB ON GRADE ELEVATION
DMH	DRAINAGE MANHOLE	SHL	STATE HIGHWAY LINE
DP	DETENTION POND	SMH	SEWER MANHOLE
ELEV	ELEVATION	SNDF	SAND FILTER
EOP	EDGE OF PAVEMENT	SS	SIDE SLOPE
ESC	EROSION AND SEDIMENT CONTROL	STA	STATION
EX	EXISTING	TC	TOP OF CURB
FES	FLARED END SECTION	TD	TRENCH DRAIN
FFE	FINISH FLOOR ELEVATION	TF	TOP OF FOUNDATION
GS	GARAGE SLAB ELEVATION	TRANS	TRANSITION
GWT	GROUND WATER TABLE	TW	TOP OF WALL (FINISHED GRADE AT TOP OF WALL)
HW	HEADWALL	TYP	TYPICAL
HC	HIGH CAPACITY CATCH BASIN GRATE	UDS	UNDERGROUND DETENTION SYSTEM
HDPE	HIGH DENSITY POLYETHYLENE	UIS	UNDERGROUND INFILTRATION SYSTEM
ID	INLINE DRAIN	UP	UTILITY POLE
INV	INVERT	WO	WALKOUT ELEVATION
IP	INFILTRATION POND	WQ	WATER QUALITY
LFR	LOW FLOW RISER		
LF	LINEAR FEET		
LOD	LIMIT OF DISTURBANCE		
LP	LIGHT POLE		
LS	LEVEL SPREADER		
(M)	MEASURED		
N/F	NOW OR FORMERLY		

OCT 16 2020

Americans with Disabilities Act Notes:

1. ALL IMPROVEMENTS MUST COMPLY WITH THE "AMERICANS WITH DISABILITIES ACT ACCESSIBILITY GUIDELINES (ADAAG)" BY THE DEPARTMENT OF JUSTICE (CURRENT EDITION).
2. MAXIMUM RUNNING SLOPE ALONG ALL ACCESSIBLE PATHS OF TRAVEL MUST BE 4.5% (0.045 FT/FT), AND MAXIMUM CROSS SLOPE ACROSS ALL ACCESSIBLE PATHS OF TRAVEL MUST BE 1.5% (0.015 FT/FT).
3. ADA PARKING SPACES AND LOADING AREAS: THE STEEPEST SLOPE OF THE SPACE, MEASURED IN ANY DIRECTION (INCLUDING DIAGONAL), MUST BE LESS THAN OR EQUAL TO 2% (0.02 FT/FT). DIPRETE ENGINEERING GENERALLY RECOMMENDS A MAXIMUM OF 1.4% (0.014 FT/FT) BE USED FOR BOTH RUNNING AND CROSS SLOPES IN ORDER TO COMPLY.
4. A MINIMUM 5'x5' LANDING MUST BE PROVIDED IN FRONT OF ALL PUBLICLY ACCESSIBLE BUILDING ENTRANCES/ EGRESSES. THE STEEPEST SLOPE OF THE LANDING, MEASURED IN ANY DIRECTION (INCLUDING DIAGONAL), MUST BE LESS THAN OR EQUAL TO 2% (0.02 FT/FT). DIPRETE ENGINEERING GENERALLY RECOMMENDS A MAXIMUM OF 1.4% (0.014 FT/FT) BE USED FOR BOTH RUNNING AND CROSS SLOPES IN ORDER TO COMPLY.
5. FOR EVERY 6 (OR FRACTION OF 6) ADA PARKING SPACES, AT LEAST ONE MUST BE A VAN PARKING SPACE. FOR EXAMPLE, IF 7 ADA PARKING SPACES ARE REQUIRED, A MINIMUM OF 2 MUST BE VAN SPACES.
6. NOTWITHSTANDING THE NOTES LISTED ABOVE, TOWN OR STATE–SPECIFIC STANDARDS MAY BE MORE STRINGENT AND OVERRULE. IT IS THE RESPONSIBILITY OF THE USER OF THIS PLAN SET TO MAINTAIN COMPLIANCE WITH THE CONTROLLING STANDARD.
7. NOTE THAT THE GRADING/ PLAN VIEWS AND DETAILS CONTAINED WITHIN THIS PLAN SET MAY NOT SHOW THE DETAIL NECESSARY TO CONSTRUCT WALKWAYS, RAMPS AND SPACES TO COMPLY WITH THE ABOVE REQUIREMENTS. THE CONTRACTOR IS RESPONSIBLE TO PROVIDE THE LEVEL OF CARE NECESSARY TO BE CERTAIN THAT THE CONSTRUCTED PRODUCT MEETS ADA/ CONTROLLING STANDARDS. IN THE EVENT OF ANY NON COMPLIANCE THE CONTRACTOR MUST NOTIFY THE DESIGNER BEFORE CONSTRUCTION FOR ADVICE IN FINDING A RESOLUTION.

Existing Legend

(AS SHOWN ON PROPOSED PLANS)

NOT ALL ITEMS SHOWN WILL APPEAR ON PLANS

PROPERTY LINE; ASSESSORS LINE; BUILDING; BRUSHLINE; TREELINE; GUARDRAIL; FENCE; RETAINING WALL; STONE WALL; MINOR CONTOUR LINE; MAJOR CONTOUR LINE; WATER LINE; SEWER LINE; SEWER FORCE MAIN; GAS LINE; ELECTRIC LINE; OVERHEAD WIRES; OVERHEAD WIRES TO BE REMOVED; DRAINAGE LINE; SOILS LINES; 50' PERIMETER WETLAND; 100' RIVERBANK WETLAND; WATERBODY; FEMA BOUNDARY; STREAM; STATE FREEWAY LINE; DRAINAGE LINE; WETLAND HATCH; NAIL FOUND/SET; DRILL HOLE FOUND/SET; BOUND FOUND/SET; SIGN; BOLLARD; SOIL EVALUATION; CB CATCH BASIN; DCB DOUBLE CATCH BASIN; DMH DRAINAGE MANHOLE; FES FLARED END SECTION; GUY POLE; EMH ELECTRIC MANHOLE; UP UTILITY/POWER POLE; LIGHTPOST; SMH SEWER/SEPTIC MANHOLE; SV SEWER VALVE; CLEANOUT; HYDRANT; IRRIGATION VALVE; WV WATER VALVE; WELL; MONITORING WELL; UNKNOWN MANHOLE; GAS VALVE; BENCH MARK; STREAM FLOW DIRECTION; WETLAND LINE & FLAG; STATE HIGHWAY LINE

Proposed Legend

Dimensional Regulations

ZONING:	R-20M	MULTIFAMILY
MINIMUM LOT AREA:	20,000 SF*	60,000 SF*
MINIMUM FRONTAGE AND WIDTH:	**	150'**
MINIMUM FRONT YARD:	30'	30'
MINIMUM SIDE YARD:	15'	***
MINIMUM REAR YARD:	30'	30'
MAXIMUM LOT COVERAGE:	25%	25%
MAXIMUM HEIGHT:	39'	39'

* THE MINIMUM LOT AREA PER DWELLING UNIT SHALL BE:
a) FOR A ONE-STORY STRUCTURE – 20,000 SQUARE FEET
b) FOR A TWO-STORY STRUCTURE – 40,000 SQUARE FEET
c) FOR A MULTI-FAMILY STRUCTURE – 20,000 SQUARE FEET PER UNIT

** THE MINIMUM STREET FRONTAGE SHALL BE NO LESS THAN THE LOT DEPTH DIVIDED BY TWO AND ONE-HALF (2.5). IN NO CASE SHALL THE MINIMUM STREET FRONTAGE BE LESS THAN ONE HUNDRED AND FIFTY (150) FEET.

*** THE MINIMUM YARD DEPTHS FOR SIDE YARDS SHALL BE:
a) FOR A ONE-STORY STRUCTURE – TWENTY (20) FEET
b) FOR A TWO-STORY STRUCTURE – THIRTY (30) FEET
c) FOR A THREE-STORY STRUCTURE – FORTY (40) FEET

Site
AP 46
LOT 10
N/F
SAND TRACE LLC
Total Area
54.95± ACRES

Stillwater Reservoir
(>50 ACRES)

Main School Road (VARIABLE WIDTH PUBLIC RIGHT OF WAY)
Williams Road
Log Road (VARIABLE WIDTH PUBLIC RIGHT OF WAY)
Swan Road (VARIABLE WIDTH PUBLIC RIGHT OF WAY)

AP 46 LOT 211 N/F EDWARD F. TAVAROZZI
AP 46 LOT 210 N/F ROCCO G. & ELIZABETH R. COLAGIOVANNI
AP 46 LOT 209 N/F DONNA A. LECLERC
AP 46 LOT 208 N/F JOSEPH & SHARON MANSOLILLO
AP 47 LOT 103C N/F CYNTHIA J. LEARY-WATERMAN TRUST, CYNTHIA J. LEARY-WATERMAN, TRUSTEE
AP 47 LOT 103B N/F PAUL E. & KATHRYN A. TANCRELLE
AP 47 LOT 103 N/F CAROL J. BREAULT, TRUSTEE
AP 47 LOT 103A N/F JOSEPH C. & KATHLEEN MELE
AP 47 LOT 80A N/F JEFFREY R. & VIRGINIA RUSSELL
AP 46 LOT 295 N/F MICHAEL P. & CHERYL B. IANNOTTI
AP 46 LOT 197 N/F KAREN A. BELLUCCI
AP 46 LOT 198 N/F KENNETH J. SOUSA REV. TRUST, KENNETH J. SOUSA, TRUSTEE
AP 46 LOT 30A N/F STEVEN P. & LOREEN FRANCAZIO
AP 46 LOT 10B N/F JOSEPH SILVA
AP 46 LOT 9 N/F TOWN OF SMITHFIELD
AP 46 LOT 184 N/F STATE OF RHODE ISLAND/D.E.M.

AREA OF DENSE TREES TOPOGRAPHY (TYP)
TOWN DRAINAGE EASEMENT
SEDIMENT CONTROL FACILITY
EX GRAVEL ROAD
EX 6" CPP
EX ASSF
EX PIPE
EX STRUCTURES
EX RED OAK TREE
EX RED MAPLE TREE
EX 18" HDPE INV=206.55
EX 18" HDPE INV=207.46
EX SEWER FORCE MAIN (UNUSED)
APPROX. LOCATION OF 2.5" AND 4" SEWER FORCE MAINS (UNUSED)
EX 12" WATER MAIN
EX GAS LINE
EX 12" WATER MAIN
FEMA ZONE AE
FEMA ZONE X

TH-1 GWT=102"
TH-2 GWT=108"
TH-3 GWT=120"
TH-4 GWT=10"
TH-5 GWT=42"
TH-6 GWT=120"
TH-7 GWT=132"
TH-8 GWT=24" (+12")
TH-9 GWT=18"

A SERIES ISOLATED WETLAND < 3 ACRES
B SERIES POND WETLAND
D SERIES WOODED SWAMP WETLAND
E SERIES FORESTED WETLAND < 3 ACRES
STREAM (< 10' WIDE)

Kindly be advised that this Permit is not equivalent to a verification of the type or extent of freshwater wetlands on site.

DEPARTMENT OF ENVIRONMENTAL MANAGEMENT
OFFICE OF WATER RESOURCES
FRESHWATER WETLANDS PROGRAM
APPROVED WITH CONDITIONS
AS SPECIFIED IN THE LETTER OF APPROVAL
DATED DEC 11 2020 FILE # 20-0108
NO CHANGES ALLOWED WITHOUT PRIOR APPROVAL
APPROVED PLANS MUST BE AT CONSTRUCTION SITE
Martin D. Wencek

OCT 16 2020

Scale: 1"=80'
0 40' 80' 160'

DiPrete Engineering
Two Stafford Court Cranston, RI 02920
tel 401-943-1000 fax 401-464-6006 www.diprete-eng.com
Boston • Providence • Newport

AUDIE D. OSGOOD
No. 10,087
REGISTERED PROFESSIONAL ENGINEER
CIVIL

LOCATION MAP N.T.S.

This plan is not meant for construction purposes unless stamped 'Issued for Construction' and stamped by registered Professional Engineer of DiPrete Engineering.

DiPrete Engineering only warrants plans on a DiPrete Engineering Site Block stamped by registered Professional Engineer of DiPrete Engineering. DiPrete Engineering does not warrant plans by any other party.

The contractor is responsible for all of the means, methods, safety precautions and requirements, and OSHA conformance in the implementation of this plan and design.

Existing utilities shown on this plan are approximate only. DiPrete Engineering does not guarantee the accuracy or completeness of locations of existing utilities. See 'Utility Note' on Sheet 3.

No.	Date	Description	By:
1	10-28-2020	RIDEM Submission Response to Comments	S.R.
0	06-30-2020	RIDEM Submission	S.R.

Design By: C.D./P.A.A.
Drawn By: S.R.

Existing Condition Plan

Sand Trace

Assessor's Plat 46 Lot 10, Zone R-20M, Area: 54.95 ±Acres
Smithfield, Rhode Island

Applicant
Sand Trace LLC
108 Appian Way, Smithfield, Rhode Island 02917
tel (401-231-4700 fax (401-232-3203

DE Job No: 0214-017 Copyright 2019 by DiPrete Engineering Associates, Inc.

SHEET 4 OF 23

z:\demain\projects\0214-017 the village on stillwater\autocad drawings\0214-017-expn.dwg Plotted: 10/16/2020

EX 6" CPP TO BE REMOVED. ALL WORK WITHIN THE FLAGGED WETLAND MUST BE COMPLETED USING HAND TOOLS ONLY. PIPE REMOVAL IS TO OCCUR ONLY DURING DRY CONDITIONS (I.E. NO SURFACE WATER PRESENT IN THE VICINITY OF THE PIPE). THERE IS TO BE NO VEGETATIVE CLEARING WITHIN THE FLAGGED WETLAND. UPON PIPE REMOVAL, THE DISTURBED SOIL SURFACE WILL BE STABILIZED WITH A CONSERVATION GRASS SEED MIX FOR MOIST SITES

DISTURBANCE IN THIS AREA LIMITED TO HAND TOOLS ONLY DURING PIPE REMOVAL.

Inset A

Scale: 1"=40'
0 20' 40' 80'

Site
AP 46 LOT 10
N/F
SAND TRACE, LLC

AP 46 LOT 211
N/F
EDWARD F. TAVAROZZI

AP 46 LOT 210
N/F
ROCCO G. & ELIZABETH R. COLAGIOVANNI

AP 46 LOT 209
N/F
DONNA A. LECLERC

AP 46 LOT 197
N/F
KAREN A. BELLUCCI

AP 46 LOT 198
N/F
KENNETH J. SOUSA REV. TRUST, KENNETH J. SOUSA, TRUSTEE

AP 46 LOT 30A
N/F
STEVEN P. & LOREEN FRANCAZIO

AP 46 LOT 10B
N/F
JOSEPH SILVA

AP 46 LOT 10B
N/F
STATE OF RHODE ISLAND

Mann School Road
(VARIABLE WIDTH PUBLIC RIGHT OF WAY)

Williams Road

Log Road
(VARIABLE WIDTH PUBLIC RIGHT OF WAY)

UP#1 UP#2 UP#3 UP#4

Sediment Trap 1A

Sediment Trap 1B

Sediment Trap 1C

Sediment Trap 1D

Sediment Trap 1E
(TO REMAIN IN PLACE UNTIL PHASE 2 CONSTRUCTION IS COMPLETE)

SWALE 1E-S
L=286'
AVGS=2.0%
W=2.0'
D=1.0'
SS=3:1

SWALE 1E-N
L=420'
AVGS=2.0%
W=2.0'
D=1.0'
SS=3:1

SWALE 1A
L=210'
AVGS=3.9%
W=3.0'
D=1.5'
SS=3:1

SWALE 1B
L=241'
AVGS=0.4%
W=3.0'
D=1.5'
SS=3:1

SWALE 1C
L=205'
AVGS=1.5%
W=3.0'
D=1.5'
SS=3:1

SWALE 1D
L=920'
AVGS=920%
W=2.0'
D=1.0'
SS=3:1

OFFSITE DIVERSION SWALE O-N
L=374'
AVGS=10.4%
W=3.0'
D=1.5'
SS=3:1

OFFSITE DIVERSION SWALE O-S
L=777'
AVGS=6.3%
W=2.0'
D=1.5'
SS=3:1

Revised for DEM:

The LOD and sediment controls have been expanded to accommodate the removal of the existing overhead wires and utility poles depicted on sheets 5, 6, and 7 of 23. No tree cutting is to occur and all other vegetative cutting is to be kept to the minimum necessary for removal.

OCT 1 6 2020

EXISTING IMPROVEMENTS/DISTURBANCES WITHIN THE PERIMETER WETLANDS ARE TO BE REMOVED/RESTORED. NATIVE VEGETATION IS TO REMAIN TO THE MAXIMUM EXTENT PRACTICABLE. CONTRACTOR TO WORK WITH DESIGN ENGINEER AND SITE OWNER TO PROTECT NATIVE VEGETATION IN SHADED AREA.

CONCRETE WASHOUT

STOCKPILE AREA, CONSTRUCTION STAGING, AND EQUIPMENT STORAGE

Stillwater Reservoir

AP 46 LOT 184
N/F
STATE OF RHODE ISLAND/D.E.M.

ZONE AE

ZONE X

AP 47 LOT 103C
N/F
CYNTHIA J. LEARY-WATERMAN TRUST, CYNTHIA J. LEARY-WATERMAN, TRUSTEE

AP 47 LOT 103B
N/F
PAUL E. & KATHRYN A. TANCRELLE

AP 47 LOT 103
N/F
CAROL J. BREAULT, TRUSTEE

AP 47 LOT 103A
N/F
JOSEPH C. & KATHLEEN MELE

AP 47 LOT 80A
N/F
JEFFREY R. & VIRGINIA RUSSELL

Swan Road
(VARIABLE WIDTH PUBLIC RIGHT OF WAY)

APPROX. 22'

AP 46 LOT 295
N/F
MICHAEL P. & CHERYL B. IANNOTTI

AP 46 LOT 232
N/F
HIMANSHU C. & MONICA H. BHAGAT

AP 46 LOT 231
N/F
JOSE ERNESTO ZARRANGA & IRENE SHIRLEY

AP 46 LOT 9
N/F
TOWN OF SMITHFIELD

CONTRACTOR MAY WORK ANY PLACE WITHIN THE OVERALL PROJECT LOD AT ANY TIME, BUT MUST MINIMIZE DISTURBANCE BEYOND PHASE LOD TO THE MAXIMUM EXTENT PRACTICABLE. APPROPRIATE CONTROLS MUST BE INSTALLED AROUND WORK AREA

Kindly be advised that this Permit is not equivalent to a verification of the type or extent of freshwater wetlands on site.

DEPARTMENT OF ENVIRONMENTAL MANAGEMENT
OFFICE OF WATER RESOURCES
FRESHWATER WETLANDS PROGRAM
APPROVED WITH CONDITIONS AS SPECIFIED IN THE LETTER OF APPROVAL
DATED DEC 1 1 2020 FILE # 20-0108
NO CHANGES ALLOWED WITHOUT PRIOR APPROVAL
APPROVED PLANS MUST BE AT CONSTRUCTION SITE
Martin D. Wencer

Soil Erosion Control Legend:

- DIVERSION RUNOFF CONVEYANCE MEASURE (SWALE AND/OR BERM)
- CLEAN WATER DIVERSION RUNOFF CONVEYANCE MEASURE (SWALE AND/OR BERM)
- PERMANENT SWALE (SEE SITE PLANS FOR DETAILS)
- TEMPORARY SEDIMENT TRAP
- EROSION CONTROL (COMPOST SOCK, SILT FENCE (RI STD 9.2.0) OR APPROVED EQUAL)
- LIMIT OF DISTURBANCE (NO SEDIMENT CONTROL)
- LIMIT OF WORK PHASE 2
- LIMIT OF DISTURBANCE (WITH SEDIMENT CONTROL)
- TRIBUTARY AREA TO SESC BMP
- CONSTRUCTION ENTRANCE (RIDOT STD 9.9.0)
- INFILTRATING AREA (TO BE PROTECTED BY COMPOST SOCK OR SILT FENCE)
- FINAL CONTOUR GRADE
- EX MAJOR FOOT CONTOUR
- INLET SEDIMENT CONTROL
- TEMPORARY PIPE
- FUTURE SESC PHASE

Scale: 1"=80'
0 40' 80' 160'

Note: This Plan Must Be Reproduced In Color

DiPrete Engineering
Johnston, RI 02920
401-464-6006 www.dipreteeng.com
Providence • Newport
Boston
Two Stafford Court
tel 401-943-1

AUDIE D. OSGOOD
No. 9015
10/06/2020
REGISTERED PROFESSIONAL ENGINEER
CIVIL

LOCATION MAP N.T.S.

This plan set must not be used for construction purposes unless signed and stamped "Approved for Construction" by a registered Professional Engineer of DiPrete Engineering.

DiPrete Engineering only warrants plans on a DiPrete Engineering Job # by registered Professional Engineer of DiPrete Engineering. DiPrete Engineering does not warrant plans by any other party.

The contractor is responsible for all of the means, methods, safety precautions and requirements, and OSHA conformance in the implementation of this plan and design.

Existing utilities shown on this plan are approximate only. DiPrete Engineering assumes no responsibility for damages incurred due to locations of existing utilities. See "Utility Notes" sheet 2.

No.	Date	Description	By:
1	10-08-2020	RIDEM Submission Response to Comments	S.R.
0	06-01-2020	RIDEM Submission	S.R.

Drawn By: S.R. Design By: C.D./P.A.A.

SESC Plan Phase 1

Sand Trace
Assessor's Plat 46 Lot 10, Zone R-20M, Area: 54.95 ±Acres
Smithfield, Rhode Island

Applicant
Sand Trace LLC
108 Appian Way, Smithfield, Rhode Island 02917
tel 401-231-6700 fax 401-232-3203

DE Job No: 0214.017 ©Copyright 2019 by DiPrete Engineering Associates, Inc.

SHEET 5 OF 23

z:\domain\project\0214-017 the village on stillwater\autocad drawing\0214-017-sesc.dwg Plotted: 10/15/2020

Site
AP 46
LOT 10
N/F
SAND TRACE, LLC

Mann School Road
(VARIABLE WIDTH PUBLIC RIGHT OF WAY)

Log Road
(VARIABLE WIDTH PUBLIC RIGHT OF WAY)

Williams Road

AP 46 LOT 211
N/F
EDWARD F. TAVAROZZI

AP 46 LOT 210
N/F
ROCCO G. & ELIZABETH R. COLAGIOVANNI

AP 46
LOT 197
N/F
KAREN A. BELLUCCI

AP 46
LOT 198
N/F
KENNETH J. SOUSA REV. TRUST, KENNETH J. SOUSA, TRUSTEE

AP 46
LOT 30A
N/F
STEVEN P. & LOREEN FRANCAZIO

AP 46
LOT 10B
N/F
JOSEPH SILVA

AP 46
LOT 10B
N/F
STATE OF RHODE ISLAND

AP 47
LOT 208
N/F
THE MARK H. KULIGOWSKI LIV. TRUST & THE CLAUDETTE M. KULIGOWSKI LIV. TRUST TIC

AP 46
LOT 208
N/F
JOSEPH & SHARON MANSOLILLO

AP 46
LOT 209
N/F
DONNA A. LECLERC

AP 47
LOT 103C
N/F
CYNTHIA J. LEARY-WATERMAN TRUST, CYNTHIA J. LEARY-WATERMAN, TRUSTEE

AP 47
LOT 103B
N/F
PAUL E. & KATHRYN A. TANCRELLE

AP 47
LOT 103
N/F
CAROL J. BREAULT, TRUSTEE

AP 47
LOT 103A
N/F
JOSEPH C. & KATHLEEN MELE

AP 47
LOT 80A
N/F
JEFFREY R. & VIRGINIA RUSSELL

Swan Road
(VARIABLE WIDTH PUBLIC RIGHT OF WAY)
APPROX. 22'

AP 46
LOT 295
N/F
MICHAEL P. & CHERYL B. IANNOTTI

AP 46
LOT 232
N/F
HIMANSHU C. & MONICA H. BHAGAT

AP 46
LOT 231
N/F
JOSE ERNESTO ZARRANGA & IRENE SHIRLEY

AP 46
LOT 184
N/F
STATE OF RHODE ISLAND/D.E.M.

AP 46
LOT 9
N/F
TOWN OF SMITHFIELD

Stillwater Reservoir

OFFSITE DIVERSION SWALE O-E3
L=306'
AVGS=4.0%
W=2.0'
D=1.0'
SS=3:1

OFFSITE DIVERSION SWALE O-E4
L=310'
AVGS=3.9%
W=2.0'
D=1.0'
SS=3:1

OFFSITE DIVERSION SWALE O-E2
L=476'
AVGS=3.0%
W=3.0'
D=1.5'
SS=3:1

OFFSITE DIVERSION SWALE O-E1
L=488'
AVGS=8.7%
W=3.0'
D=1.5'
SS=3:1

OFFSITE DIVERSION SWALE O-W3
L=333'
AVGS=1.9%
W=3.0'
D=1.5'
SS=3:1

SWALE 2A
L=330'
AVGS=9.7%
W=2.0'
D=1.0'
SS=3:1

SWALE 2B
L=593'
AVGS=7.4%
W=3.0'
D=1.5'
SS=3:1

CONNECT TO EXISTING DRAINAGE NETWORK

STOCKPILE AREA, CONSTRUCTION STAGING, AND EQUIPMENT STORAGE

CONCRETE WASHOUT

Sediment Trap 2A

Sediment Trap 2B

CONTRACTOR MAY WORK ANY PLACE WITHIN THE OVERALL PROJECT LOD AT ANY TIME, BUT MUST MINIMIZE DISTURBANCE BEYOND PHASE LOD TO THE MAXIMUM EXTENT PRACTICABLE. APPROPRIATE CONTROLS MUST BE INSTALLED AROUND WORK AREA

UP#1
UP#2
UP#3
UP#4

B1 B5 B10 B15 B20 B25 B30 B35

A1 A5 A10 A15 A19

D1 D5 D10 D15 D20 D25 D30 D35 D40 D45 D50 D55 D60 D65

E1 E5 E10 E15 E20 E25 E30 E35 E40 E45 E50 E55

Revised Per DEM:

The LOD and sediment controls have been expanded to accommodate the removal of the existing overhead wires and utility poles depicted on sheets 5, 6, and 7 of 23. No tree cutting is to occur and all other vegetative cutting is to be kept to the minimum necessary for removal.

OCT 1 6 2020

ZONE AE

ZONE X

Kindly be advised that this Permit is not equivalent to a verification of the type or extent of freshwater wetlands on site.

DEPARTMENT OF ENVIRONMENTAL MANAGEMENT
OFFICE OF WATER RESOURCES
FRESHWATER WETLANDS PROGRAM
APPROVED WITH CONDITIONS
AS SPECIFIED IN THE LETTER OF APPROVAL
DATED DEC 1 1 2020 FILE # 20-0108
NO CHANGES ALLOWED WITHOUT PRIOR APPROVAL
APPROVED PLANS MUST BE AT CONSTRUCTION SITE
Martin D. Wencek

Soil Erosion Control Legend:

- DIVERSION RUNOFF CONVEYANCE MEASURE (SWALE AND/OR BERM)
- CLEAN WATER DIVERSION RUNOFF CONVEYANCE MEASURE (SWALE AND/OR BERM)
- PERMANENT SWALE (SEE SITE PLANS FOR DETAILS)
- TEMPORARY SEDIMENT TRAP
- EROSION CONTROL (COMPOST SOCK, SILT FENCE (RI STD 9.2.0) OR APPROVED EQUAL)
- LIMIT OF DISTURBANCE (NO SEDIMENT CONTROL)
- LIMIT OF WORK PHASE 2
- LIMIT OF DISTURBANCE (WITH SEDIMENT CONTROL)
- TRIBUTARY AREA TO SESC BMP
- CONSTRUCTION ENTRANCE (RIDOT STD 9.9.0)
- INFILTRATING AREA (TO BE PROTECTED BY COMPOST SOCK OR SILT FENCE)
- FINAL CONTOUR GRADE (328)
- EX MAJOR FOOT CONTOUR (160)
- INLET SEDIMENT CONTROL
- TEMPORARY PIPE (D)
- FUTURE SESC PHASE

Scale: 1"=80'
0 40' 80' 160'

Note: This Plan Must Be Reproduced In Color

Diprete Engineering
Cranston, RI 02920
tx 401-464-6006 www.dipreteeng.com
Providence • Newport
Boston
Two Stat
tel 401

AUDIE D. OSGOOD
No. 10,050
REGISTERED PROFESSIONAL ENGINEER
CIVIL

LOCATION MAP N.T.S.

This plan set must not be used for construction purposes unless signed by a registered Professional Engineer of Diprete Engineering

Diprete Engineering only warrants plans on a Diprete Engineering site block stamped by registered Professional Engineer of Diprete Engineering. Diprete Engineering does not warrant plans by any other parties.

The owner is responsible for all of the means, methods, safety precautions and requirements, and OSHA conformance on this implementation of this plan and design.

Existing utilities shown on this plan are approximate only. Diprete Engineering assumes no responsibility for damages incurred due to inaccuracy of existing utilities. See utility locate on sheet 5.

No.	Date	Description	By:
1	10-08-2020	RIDEM Submission Responses to Comments	S.R.
2	10-16-2020	RIDEM Submission	S.R.

Design By: C.D. / P.A.A.
Drawn By: S.R.

SESC Plan Phase 2

Sand Trace

Assessor's Plat 46 Lot 10, Zone R-20M, Area- 54.95 ±Acres
Smithfield, Rhode Island

Applicant
Sand Trace LLC
108 Appian Way, Smithfield, Rhode Island 02917
tel 401-231-6200, fax 401-233-3303

DE Job No: 0214-017

Copyright 2019 by DiPrete Engineering Associates, Inc.

SHEET 6 OF 23

z:\domain\projects\0214-017 the village on stillwater\autocad drawings\0214-017-sesc.dwg Plotted: 10/16/2020

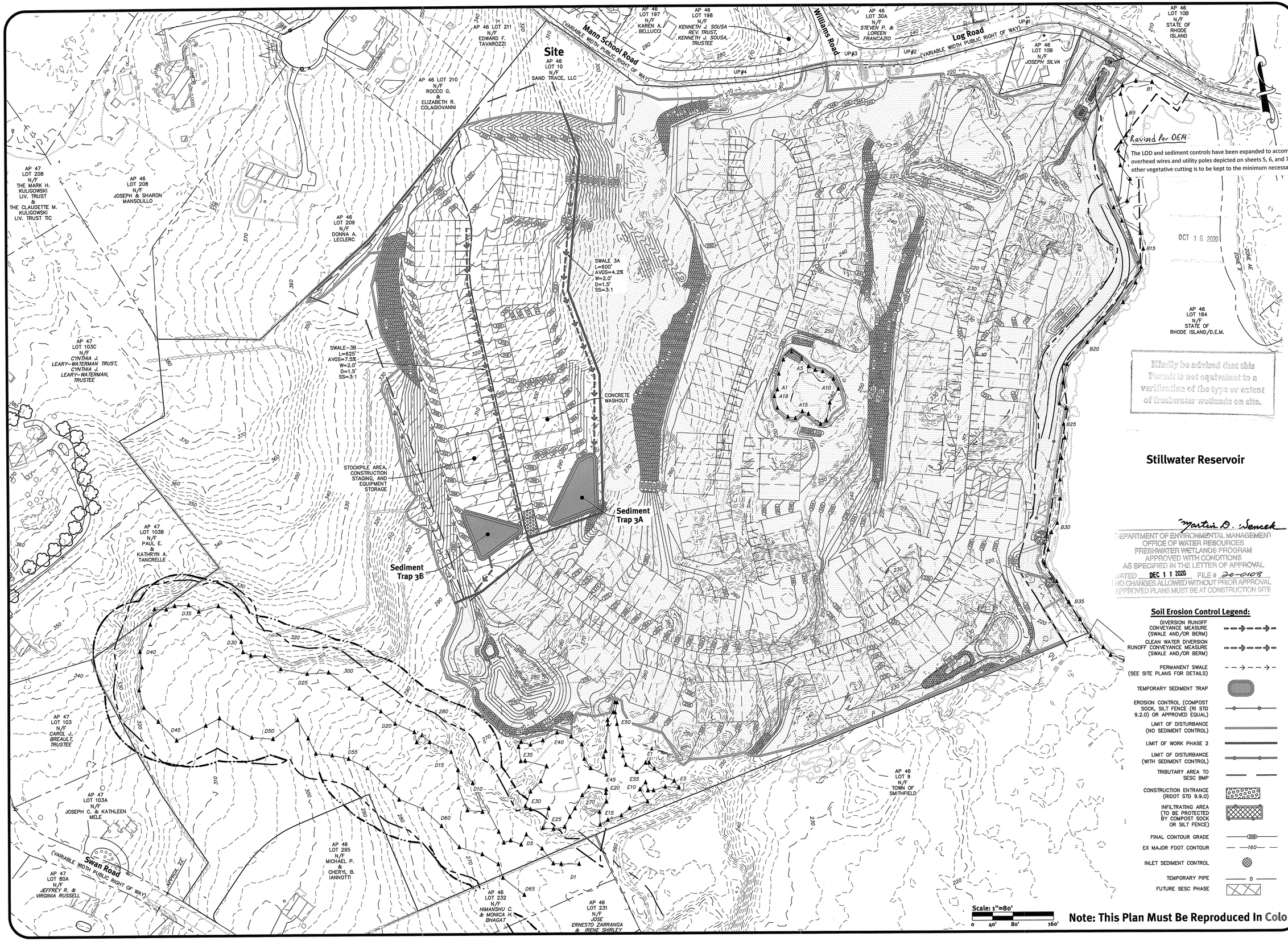

Revised Per OEM:

The LOD and sediment controls have been expanded to accommodate the removal of the existing overhead wires and utility poles depicted on sheets 5, 6, and 7 of 23. No tree cutting is to occur and all other vegetative cutting is to be kept to the minimum necessary for removal.

OCT 16 2020

Kindly be advised that this Permit is not equivalent to a verification of the type or extent of freshwater wetlands on site.

Martin D. Venezia

DEPARTMENT OF ENVIRONMENTAL MANAGEMENT
OFFICE OF WATER RESOURCES
FRESHWATER WETLANDS PROGRAM
APPROVED WITH CONDITIONS
AS SPECIFIED IN THE LETTER OF APPROVAL
DATED DEC 11 2020 FILE # 20-0108
NO CHANGES ALLOWED WITHOUT PRIOR APPROVAL
APPROVED PLANS MUST BE AT CONSTRUCTION SITE

Soil Erosion Control Legend:

- DIVERSION RUNOFF CONVEYANCE MEASURE (SWALE AND/OR BERM)
- CLEAN WATER DIVERSION RUNOFF CONVEYANCE MEASURE (SWALE AND/OR BERM)
- PERMANENT SWALE (SEE SITE PLANS FOR DETAILS)
- TEMPORARY SEDIMENT TRAP
- EROSION CONTROL (COMPOST SOCK, SILT FENCE (RI STD 9.2.0) OR APPROVED EQUAL)
- LIMIT OF DISTURBANCE (NO SEDIMENT CONTROL)
- LIMIT OF WORK PHASE 2
- LIMIT OF DISTURBANCE (WITH SEDIMENT CONTROL)
- TRIBUTARY AREA TO SESC BMP
- CONSTRUCTION ENTRANCE (RIDOT STD 9.9.0)
- INFILTRATING AREA (TO BE PROTECTED BY COMPOST SOCK OR SILT FENCE)
- FINAL CONTOUR GRADE
- EX MAJOR FOOT CONTOUR — 160 —
- INLET SEDIMENT CONTROL
- TEMPORARY PIPE — D —
- FUTURE SESC PHASE

Scale: 1"=80'
0 40' 80' 160'

Note: This Plan Must Be Reproduced In Color

DiPrete Engineering
Boston • Providence • Newport
III
Two Stanton Square, Cranston, RI 02920
tel 401-464-6006 fax 401-464-6006 www.diprete-eng.com

AUDIE D. OSGOOD
No. 12,444
REGISTERED PROFESSIONAL ENGINEER
CIVIL
10/16/2020

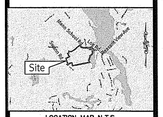

LOCATION MAP N.T.S.

This plan set must not be used for construction purposes unless signed and dated for construction purposes by a registered Professional Engineer of DiPrete Engineering.

DiPrete Engineering only warrants plans on a DiPrete Engineering title block stamped by registered Professional Engineer of DiPrete Engineering. Any alteration of this plan and design by any other party.

The contractor is responsible for all of the means, methods, safety precautions and requirements, and OSHA conformance in the implementation of this plan and design.

Existing utilities shown on this plan are approximate only. DiPrete Engineering does not warrant that all utilities are shown or that the locations are correct due to existing utilities. See 'Utility Note' on sheet 3.

No.	Date	Description	By:
1	10-08-2020	RIDEM Submission Response to Comments	S.R.
2	05-05-2020	RIDEM Submission	S.R.

Drawn By: S.R. | Design By: C.D./P.A.A.

SESC Plan Phase 3

Sand Trace

Assessor's Plat 46 Lot 10, Zone R-20M, Area: 54.95 ±Acres
Smithfield, Rhode Island

Applicant
Sand Trace LLC
298 Atwain Way, Smithfield, Rhode Island 02917
tel. 401-231-4700 fax. 401-232-2203

DE Job No: 0214-017 Copyright 2019 by DiPrete Engineering Associates, Inc.

SHEET 7 OF 23

z:\domain\projects\0214-017 the village on stillwater\autocad drawing\0214-017-sesc.dwg Plotted: 10/16/2020

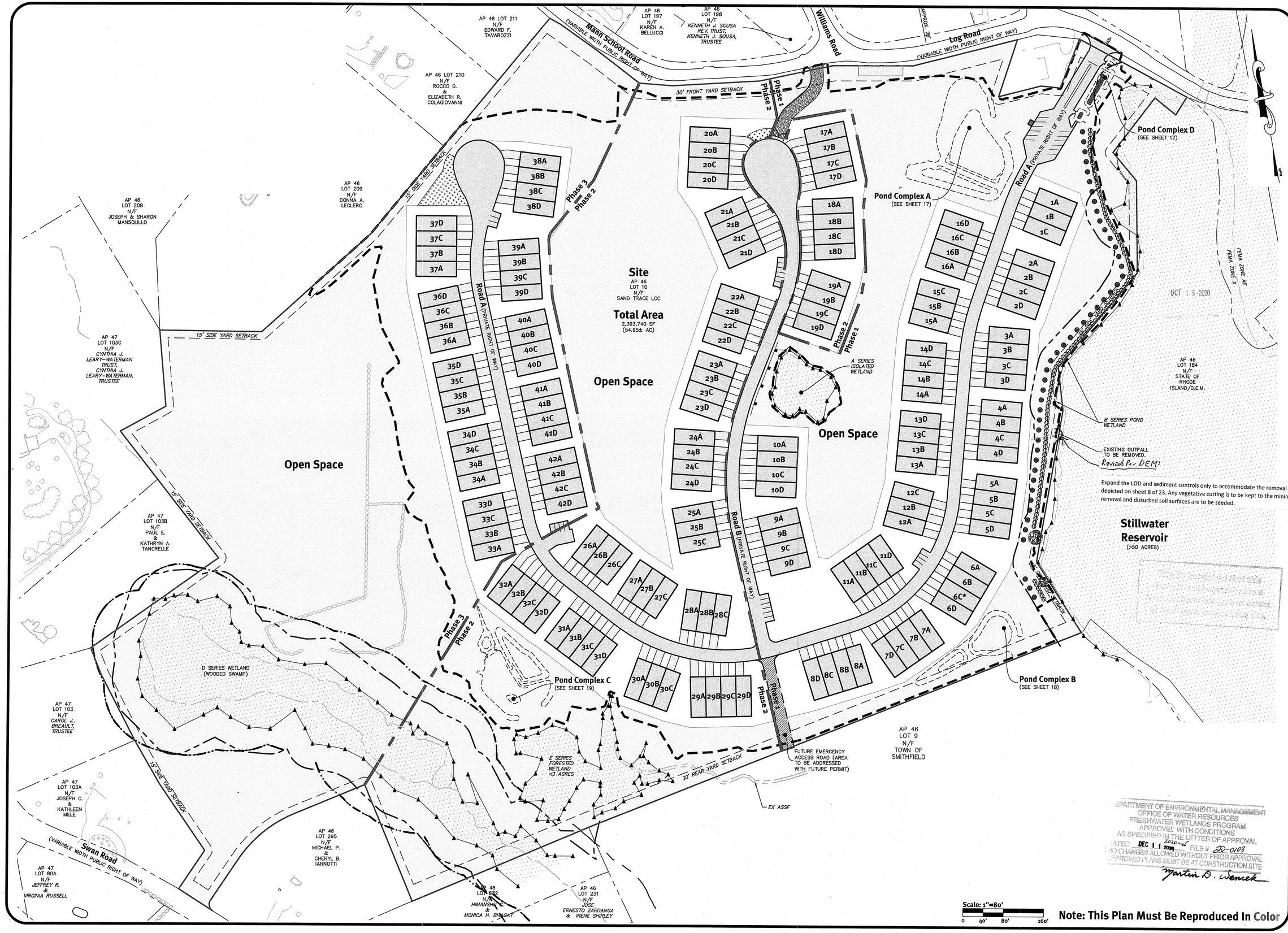

DiPrete Engineering
Two Stafford Court Cranston, RI 02920
tel 401-943-1000 fax 401-464-6006 www.diprete-eng.com
Boston • Providence • Newport

AUDIE D. OSGOOD
No. 9000
REGISTERED PROFESSIONAL ENGINEER
CIVIL
10/16/2020

LOCATION MAP N.T.S.

No.	Date	Description	By:
1	10-28-2020	RIDEM Submission Response to Comments	S.R.
0	05-01-2020	RIDEM Submission	S.R.

Design By: C.D./P.A.A.
Drawn By: S.R.

This plan and ... stamped 'Issu... Professional E...
DiPrete Englnt... title block stat... Engineering" ... other party.
The contracto... precautions a... implemented ...
...rants plans on a DiPrete Engineering ...ered Professional Engineer of DiPrete ...ering does not warrant plans by any ...
...e for all of the means, methods, safety ...ts, and OSHA conformance in the ...and design.
...on this plan are approximate only. DiPrete ...Engineering, Inc. assumes no liability due to ...locations of existing utilities. See "Utility Note" on sheet 1.

Overall Site Plan
Sand Trace
Assessor's Plat 46 Lot 10, Zone R-20M, Area: 54.95 ±Acres
Smithfield, Rhode Island

Applicant
Sand Trace LLC
108 Appian Way, Smithfield, Rhode Island 02917
tel 401-231-4700 fax 401-232-3203

SHEET 8 OF 23

DE Job No: 0214-017 Copyright 2019 by DiPrete Engineering Associates, Inc.

z:\domain\projects\0214-017 the village on stillwater\autocad drawings\0214-017-plan.dwg Plotted: 10/16/2020

Mann School Road
(VARIABLE WIDTH PUBLIC RIGHT OF WAY)

Log Road
(VARIABLE WIDTH PUBLIC RIGHT OF WAY)

Road A

Road B

See Sheet 12

See Sheet 10

EMERGENCY USE GATED GRAVEL ACCESS ROAD

SEWER FORCE MAIN TO CONNECT TO EXISTING STUB

LANDSCAPE ISLAND TO BE CONSTRUCTED AFTER ALL UNITS ARE COMPLETE OR PRIOR TO PLACING FINAL PAVING COURSE

PROPOSED SEWER PUMP STATION AND MAIL PICK UP LOCATION

TURF MAT (TYP SYSTEM D)

Sediment Forebay D1
(SEE SHEET 17)

WQ Pond D
(SEE SHEET 17)

Sediment Forebay D2
(SEE SHEET 17)

WQ Pond A
(SEE SHEET 17)

Sediment Forebay A
(SEE SHEET 17)

Stillwater Reservoir

EXISTING IMPROVEMENTS/DISTURBANCES WITHIN THE PERIMETER WETLANDS ARE TO BE REMOVED/RESTORED. NATIVE VEGETATION IS TO REMAIN TO THE MAXIMUM EXTENT PRACTICABLE. CONTRACTOR TO WORK WITH DESIGN ENGINEER AND SITE OWNER TO PROTECT NATIVE VEGETATION IN SHADED AREA.

SWEET PEPPER BUSH & NORTHERN ARROW WOOD 3'-4' TALL AFTER PLANTING 8' CENTER ON CENTER

RED MAPLE AND GREY BIRCH 5'-6' TALL AFTER PLATING 20' CENTER ON CENTER

LS-107
(SEE DETAIL SHEET 21)

LEVEL SPREADER/RIP RAP APPRON (TYP)

B SERIES WETLAND

SWALE W.3

SWALE W.1

SWALE W.2

SWALE OS.1

SWALE OS.2

HW-111
INV=260.50(112)

HW-108
INV=244.50(109)

TW=271.8
BW=256.8

TW=???
BW=256.2

BW=252.2

BW=247.3

TW=248.0

SMH-40
RIM=242.92
INV IN=236.14(29)
INV OUT=224.44(30)

OTDG-104 (6" DIA)
RIM=219.63
INV IN=215.20(103)
INV IN=215.30(101)
INV OUT=215.16(105)

24" HDPE
259 LF
S=9.57%

8" PVC
22 LF
S=8.00%

SMH-30
RIM=233.95
INV IN=222.68(40)
INV OUT=222.58(31)

OPEN TOP DOME GRATE (48" CONE GRATE BY HAALA INDUSTRIES OR APPROVED EQUAL)

OTDG-103
RIM=245.12
INV OUT=240.00(104)

8" PVC
134 LF
S=4.40%

SMH-31 (5' DIA)
RIM=223.18
INV IN=216.68(30)
INV OUT=216.58(32)

FES-107
INV IN=211.00(106)

24" HDPE
276 LF
S=5.60%

24" HDPE
70 LF
S=0.63%

24" HDPE
135 LF
S=0.40%

DMH-112 (5' DIA)
RIM=252.75
INV IN=245.05(111)
INV OUT=244.89(113)

TW=250.0
BW=245.0

LS-110
(SEE DETAIL SHEET 21)

LS-114
(SEE DETAIL SHEET 21)

A SERIES ISOLATED WETLAND < 3 ACRES

AREA TO BE DISTURBED FOR EX PIPE REMOVAL ONLY. SEE INSET ON SHEET 5 FOR ADDITIONAL INFORMATION.

WALL DRAINS TO BE PLACED AT BOTTOM OF WALL AND DIRECTED TO WETLAND

17 18 19 20 21 22 23 24 10 16 15 14 13 4 3 2 1

ZONE AE
ZONE X

Kindly be advised that this Permit is not applicable to a work of any type or extent on the property shown on site.

OCT 16 2020

AUDIE D. OSGOOD
No. 9015
REGISTERED PROFESSIONAL ENGINEER
CIVIL
10/08/2020

Site

LOCATION MAP N.T.S.

Importer D. Wemett
DEPARTMENT OF ENVIRONMENTAL MANAGEMENT
OFFICE OF WATER RESOURCES
FRESHWATER WETLANDS PROGRAM
APPROVED WITH CONDITIONS
AS SPECIFIED IN THE LETTER OF APPROVAL
DATED: DEC 11 2020 FILE # 20-0108
NO CHANGES ALLOWED WITHOUT PRIOR APPROVAL
APPROVED PLANS MUST BE AT CONSTRUCTION SITE

Scale: 1"=40'
0 20' 40' 80'

Site Plan Index
SCALE 1"=500'

12 9 11 10

Site Plan - 1

Sand Trace

Assessor's Plat 46 Lot 10, Zone R-20M, Area: 54.95 ±Acres
Smithfield, Rhode Island

Applicant
Sand Trace LLC
108 Applian Way, Smithfield, Rhode Island 02917
tel 401-231-4700 fax 401-232-3203

SHEET 9 OF 23

No.	Date	Description	By:
1	10-08-2020	RIDEM Submission Responses to Comments	S.R.
0	05-01-2020	RIDEM Submission	S.R.

Drawn By: S.R. Design By: C.D./P.A.A.

DiPrete Engineering
Two Stafford Court Cranston, RI 02920
tel 401-943-1000 fax 401-464-6006 www.diprete-eng.com
Boston • Providence • Newport

This plan set must not be used for construction purposes unless signed and dated by a registered Professional Engineer of DiPrete Engineering.

DiPrete Engineering only warrants plans on a DiPrete Engineering title block stamped by registered Professional Engineer of DiPrete Engineering. DiPrete Engineering does not warrant plans by any other party.

Existing utilities shown on this plan are approximate only. DiPrete Engineering only warrants plans on a DiPrete Engineering title block stamped by registered Professional Engineer of DiPrete Engineering. DiPrete Engineering does not warrant plans by any other party.

The contractor is responsible for all of the means, methods, safety precautions and requirements, and OSHA conformance in the implementation of this plan and design.

Existing utilities shown on this plan are approximate only. DiPrete Engineering only warrants plans on a DiPrete Engineering title block stamped by registered Professional Engineer of DiPrete Engineering. DiPrete Engineering does not warrant plans by any other party. The contractor is responsible for all damages incurred due to locations of existing utilities. See Utility Notes sheet 2.

© Copyright 2019 by DiPrete Engineering Associates, Inc.

DE Job No: 0214.017

z:\domain\projects\0214-017 the village on stillwater\autocad drawing\0214-017-plan.dwg Plotted: 10/15/2020

See Sheet 9

See Sheet 11

Road B

Road A

Road A

SWALE W.2

SWALE OS.3

SWALE B

EX ASSF

E SERIES SWAMP WETLAND

Stillwater Reservoir

EXISTING IMPROVEMENTS/DISTURBANCES WITHIN THE PERIMETER WETLANDS ARE TO BE REMOVED/RESTORED. NATIVE VEGETATION IS TO REMAIN TO THE MAXIMUM EXTENT PRACTICABLE. CONTRACTOR TO WORK WITH DESIGN ENGINEER AND SITE OWNER TO PROTECT NATIVE VEGETATION IN SHADED AREA.

EXISTING RED OAK TREE TO REMAIN UNDISTURBED WITHIN 15' RADIUS DURING CONSTRUCTION.

EXISTING NATIVE VEGETATION BETWEEN RIPRAP (ELEV 216) AND EDGE OF WATER MUST BE UNDISTURBED. NO RIPRAP TO BE PLACED EAST OF EX 216 CONTOUR.

EXISTING RED MAPLE TREE WITHIN LOD TO BE REMAIN UNDISTURBED WITH A MINIMUM OF 10' RADIUS DURING CONSTRUCTION.

WQ Pond B
(SEE SHEET 18)

Sediment Forebay B
(SEE SHEET 18)

(PIPE ROOF LEADERS TO WQ POND B)

(PIPE ROOF LEADERS TO WQ POND B)

OCT 1 6 2020

Kindly be advised that this Permit is not equivalent to a verification of the type or extent of freshwater wetlands on site.

DEPARTMENT OF ENVIRONMENTAL MANAGEMENT
OFFICE OF WATER RESOURCES
FRESHWATER WETLANDS PROGRAM
APPROVED WITH CONDITIONS
AS SPECIFIED IN THE LETTER OF APPROVAL
DATED DEC 1 1 2020 FILE # 20-0103
NO CHANGES ALLOWED WITHOUT PRIOR APPROVAL
APPROVED PLANS MUST BE AT CONSTRUCTION SITE
Martin D. Wencek

Scale: 1"=40'
0 20' 40' 80'

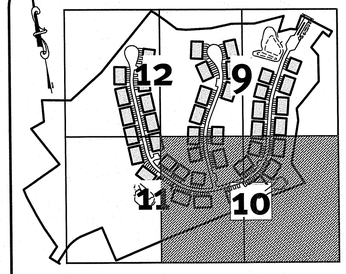

Site Plan Index
SCALE 1"=500'

DiPrete Engineering
Two Stafford Court Cranston, RI 02920
tel 401-943-1000 fax 401-464-6006 www.diprete-eng.com
Boston • Providence • Newport

AUDIE D. OSGOOD
No. 13,021
10/16/2020
REGISTERED PROFESSIONAL ENGINEER
CIVIL

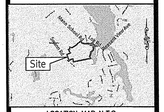

LOCATION MAP N.T.S.

This plan set must not be used for construction purposes unless signed and stamped by a registered Professional Engineer and Professional Land Surveyor. Any alterations to this plan set by registered Professional Engineer of DiPrete Engineering.

DiPrete Engineering only warrants plans on a DiPrete Engineering title block stamped by registered Professional Engineer of DiPrete Engineering. Electronic files issued by DiPrete Engineering does not warrant plans by any other party.

The contractor is responsible for all of the means, methods, safety precautions and requirements, and OSHA conformance in the implementation of this plan and design.

Existing utilities shown on this plan are approximate only. DiPrete Engineering is not responsible for the accuracy and completeness of locations of existing utilities. See 'Utility Note' on sheet 3.

No.	Date	Description	By:
1	10-16-2020	RIDEM Submission Response to Comments	S.R.
0	06-30-2020	RIDEM Submission	S.R.

Drawn By: S.R. Design By: C.D./P.A.A.

Site Plan - 2

Sand Trace

Assessor's Plat 46 Lot 10, Zone R-20M, Area: 54.95 ±Acres
Smithfield, Rhode Island

Applicant
Sand Trace LLC
108 Appian Way, Smithfield, Rhode Island 02917
tel 401-231-4700 fax 401-232-3203

SHEET 10 OF 23

DE Job No: 0214-017 Copyright 2019 by DiPrete Engineering Associates, Inc.

z:\domain\projects\0214-017 the village on stillwater\autocad drawing\0214-017-plan.dwg Plotted: 10/16/2020

See Sheet 12

See Sheet 10

(PIPE ROOF LEADERS TO REAR)

(PIPE ROOF LEADERS TO REAR)

SWALE W.2

SWALE OS.3

SWALE C.2

SWALE C.1

WQ Pond C
(SEE SHEET 19)

Sediment Forebay C
(SEE SHEET 19)

QP Pond C
(SEE SHEET 19)

Road A

Road B

SWALE B

TW=242.0
BW=238.0
TW=242.0
BW=235.4
TW=242.0

D SERIES WETLAND
(WOODED SWAMP)

E SERIES FORESTED WETLAND
(<3 ACRES)

30' REAR YARD SETBACK

15' SIDE YARD SETBACK

AP 46
LOT 295
N/F
MICHAEL P.
&
CHERYL B.
IANNOTTI

OCT 16 2020

Martin D. Venezia
DEPARTMENT OF ENVIRONMENTAL MANAGEMENT
OFFICE OF WATER RESOURCES
FRESHWATER WETLANDS PROGRAM
APPROVED WITH CONDITIONS
AS SPECIFIED IN THE LETTER OF APPROVAL
DATED DEC 11 2020 FILE # 20-0108
NO CHANGES ALLOWED WITHOUT PRIOR APPROVAL
APPROVED PLANS MUST BE AT CONSTRUCTION SITE

Kindly be advised that this Permit is not equivalent to a verification of the type or extent of freshwater wetlands on site.

Scale: 1"=40'
0 20' 40' 80'

Site Plan Index
SCALE 1"=500'

DiPrete Engineering
Two Stafford Court Cranston, RI 02920
tel 401-943-1000 fax 401-464-6006 www.diprete-eng.com
Boston • Providence • Newport

AUDIE D. OSGOOD
No. 12,985
REGISTERED PROFESSIONAL ENGINEER
CIVIL
10/08/2020

LOCATION MAP N.T.S.

This plan and record is issued for construction only when the block stamped 'Issued for Construction' and stamped by a registered Professional Engineer of DiPrete Engineering.

DiPrete Engineering only warrants plans on a DiPrete Engineering title block stamped by registered Professional Engineer of DiPrete Engineering does not warrant plans by any other party.

The contractor is responsible for all of the means, methods, safety precautions and requirements, and OSHA conformance in the implementation of this plan and design.

Existing utilities shown on this plan are approximate only. DiPrete Engineering assumes no responsibility for the accuracy or completeness of locations of existing utilities. See 'Utility Note' on sheet 5.

No.	Date	Description	By:
1	10-08-2020	RIDEM Submission Response to Comments	S.R.
0	06-05-2020	RIDEM Submission	S.R.

Drawn By: S.R. Design By: C.D./P.A.A.

Site Plan - 3

Sand Trace

Assessor's Plat 46 Lot 10, Zone R-20M, Area: 54.95 ±Acres
Smithfield, Rhode Island

Applicant
Sand Trace LLC
108 Appian Way, Smithfield, Rhode Island 02917
tel 401-231-4700 fax 401-232-2203

SHEET 11 OF 23

DE Job No: 0214-017 Copyright 2019 by DiPrete Engineering Associates, Inc.

z:\domain\projects\0214-017 the village on stillwater\autocad drawings\0214-017-plan.dwg Plotted: 10/16/2020

OCT 16 2020

Kindly be advised that this Permit is not equivalent to a verification of the type or extent of freshwater wetlands on site.

DEPARTMENT OF ENVIRONMENTAL MANAGEMENT
OFFICE OF WATER RESOURCES
FRESHWATER WETLANDS PROGRAM
APPROVED WITH CONDITIONS
AS SPECIFIED IN THE LETTER OF APPROVAL
DATED DEC 11 2020 FILE # 20-0108
NO CHANGES ALLOWED WITHOUT PRIOR APPROVAL
APPROVED PLANS MUST BE AT CONSTRUCTION SITE
Evgenia D. Wenck

AP 46 LOT 209
N/F
DONNA A. LECLERC

AP 46 LOT 211
N/F
EDWARD F. TAVAROZZI

AP 46 LOT 210
N/F
ROCCO G. & ELIZABETH R. COLAGIOVANNI

AP 46 LOT 197
N/F
KAREN A. BELLUCCI

AP 46 LOT 198
N/F
KENNETH J. SOUSA REV. TRUST KENNETH J. SOUSA, TRUSTEE

Mann School Road
(VARIABLE WIDTH PUBLIC RIGHT OF WAY)

Road A

Road B

SWALE C.1

SWALE C.2

SWALE W.1

SWALE W.2

SWALE W.3

TW=347.3
BW=336.0

TW=271.8
BW=256.8

TW=270.0
BW=260.0

TW=???
BW=256.2

BW=252.2

TW=245.0
BW=247.3

HW=111
RIM=262.79

8" PVC
136 LF
S=1.00%

SMH-30
RIM=233.95
INV IN=222.68(40)
INV OUT=222.58(31)

(PIPE ROOF LEADERS TO REAR)

See Sheet 9

See Sheet 11

Scale: 1"=40'
0 20' 40' 80'

Site Plan Index
SCALE 1"=500'

DiPrete Engineering
Two Stafford Court Cranston, RI 02920
tel 401-943-1000 fax 401-464-6006 www.diprete-eng.com
Boston • Providence • Newport

AUDIE D. OSGOOD
No. 12,401
REGISTERED PROFESSIONAL ENGINEER
CIVIL
10/09/2020

LOCATION MAP N.T.S.

The plans are not to scale for construction purposes unless stamped 'Issued for Construction' and stamped by a registered Professional Engineer of DiPrete Engineering.

DiPrete Engineering only warrants plans on a DiPrete Engineering title block stamped by registered Professional Engineer of DiPrete Engineering. DiPrete Engineering does not warrant plans by any other party.

The contractor is responsible for all of the means, methods, safety precautions and requirements, and OSHA conformance in the implementation of this plan and design.

Existing utilities shown on this plan are approximate only. DiPrete Engineering does not guarantee the accuracy of the size and locations of existing utilities. See 'Utility Note' on sheet 3.

No.	Date	Description	By:
1	10-28-2020	RIDEM Submission Response to Comments	S.R.
0	06-01-2020	RIDEM Submission	S.R.

Drawn By: S.R. | Design By: C.D./P.A.A.

Site Plan - 4
Sand Trace
Assessor's Plat 46 Lot 10, Zone R-20M, Area: 54.95 ±Acres
Smithfield, Rhode Island
Applicant
Sand Trace LLC
108 Appian Way, Smithfield, Rhode Island 02917
tel 401-231-4700 fax 401-232-3203

DE Job No: 0214-017 Copyright 2019 by DiPrete Engineering Associates, Inc.

SHEET 12 OF 23

z:\dems\projects\0214-017 the village on stillwater\autocad drawings\0214-017-plan.dwg Plotted: 10/16/2020

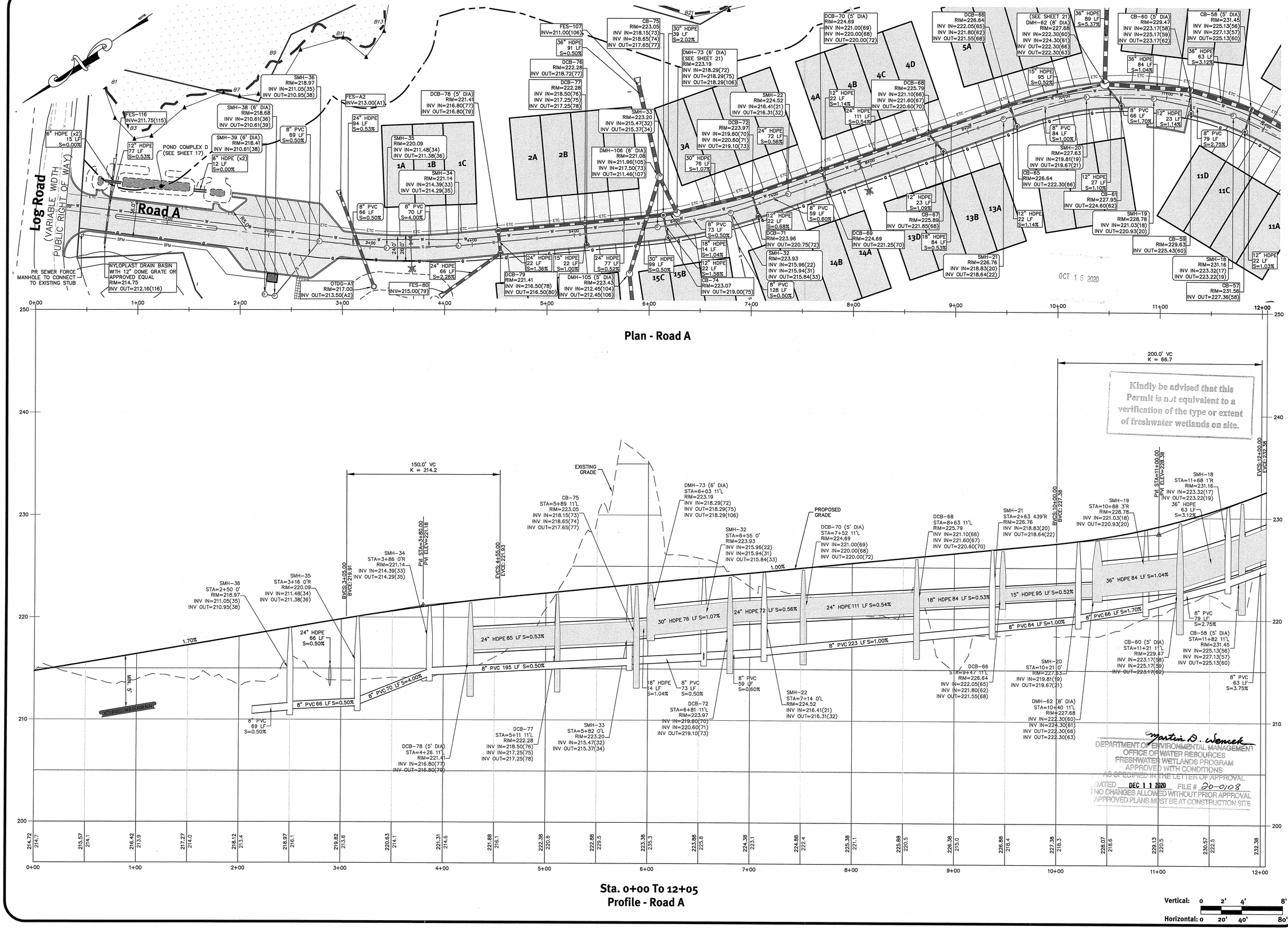

Plan - Road A

Sta. 0+00 To 12+05
Profile - Road A

Kindly be advised that this Permit is not equivalent to a verification of the type or extent of freshwater wetlands on site.

Martin D. Wencek
DEPARTMENT OF ENVIRONMENTAL MANAGEMENT
OFFICE OF WATER RESOURCES
FRESHWATER WETLANDS PROGRAM
APPROVED WITH CONDITIONS
AS SPECIFIED IN THE LETTER OF APPROVAL
DATED DEC 1 1 2020 FILE # 20-0108
NO CHANGES ALLOWED WITHOUT PRIOR APPROVAL
APPROVED PLANS MUST BE AT CONSTRUCTION SITE

OCT 16 2020

Vertical: 0 2' 4' 8'
Horizontal: 0 20' 40' 80'

DiPrete Engineering
Two Stafford Court Cranston, RI 02920
tel 401-943-1000 fax 401-464-6006 www.diprete-eng.com
Boston • Providence • Newport

AUDIE D. OSGOOD
No. 20150
REGISTERED PROFESSIONAL ENGINEER
CIVIL
10/08/2020

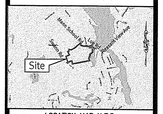

LOCATION MAP N.T.S.

This plan set must not be used for construction purposes unless signed and stamped by a registered Professional Engineer.
DiPrete Engineering only warrants plans on a DiPrete Engineering title block stamped by registered Professional Engineer of DiPrete Engineering. DiPrete Engineering does not warrant plans by any other party.
The contractor is responsible for all of the means, methods, safety precautions and requirements, and OSHA conformance in the implementation of this plan and design.
Existing utilities shown on this plan are approximate only. DiPrete Engineering does not guarantee that all utilities are shown nor the accuracy of the locations of existing utilities. See 'Utility Note' on sheet 2.

No.	Date	Description	By:
1	10-08-2020	RIDEM Submission Response to Comments	S.R.
0	06-03-2020	RIDEM Submission	S.R.

Drawn By: S.R. Design By: C.D./P.A.A.

Plan & Profile - Road A Sta 00+00 - 12+00

Sand Trace
Assessor's Plat 46 Lot 10, Zone R-20M, Area: 54.95 ±Acres
Smithfield, Rhode Island

Applicant
Sand Trace LLC
108 Appian Way, Smithfield, Rhode Island 02917
tel 401-231-4700 fax 401-232-3203

SHEET 13 OF 23

DE Job No: 0214-017 Copyright 2019 by DiPrete Engineering Associates, Inc.

z:\deman\projects\0214-017 the village on stillwater\autocad drawings\0214-017-plan.dwg Plotted: 10/16/2020

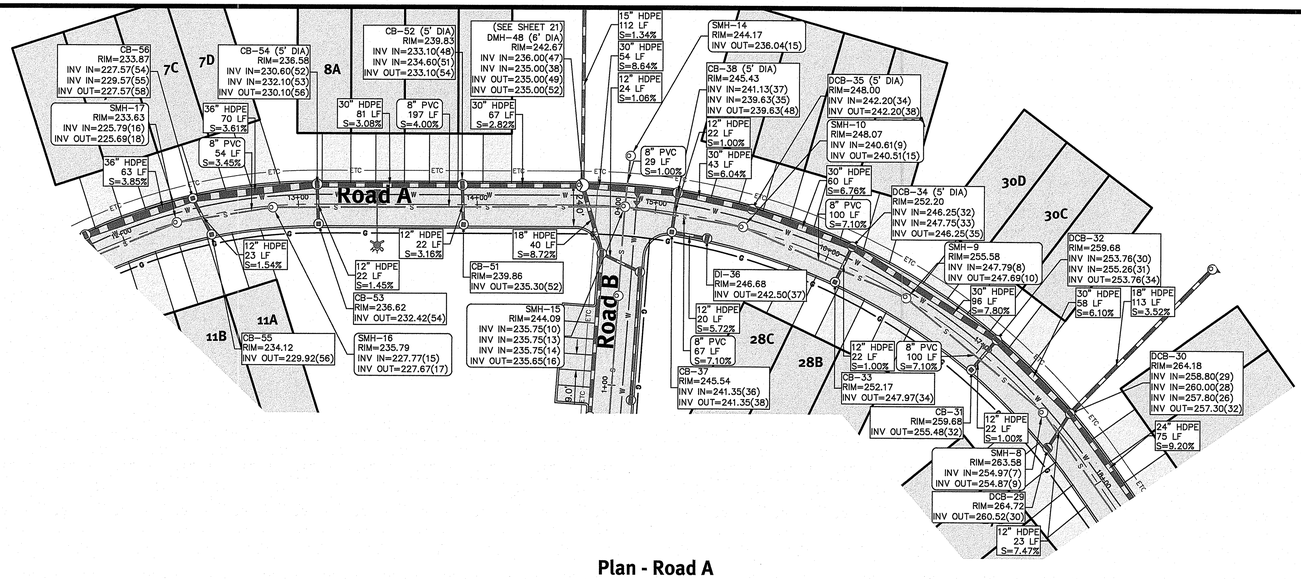

Plan - Road A

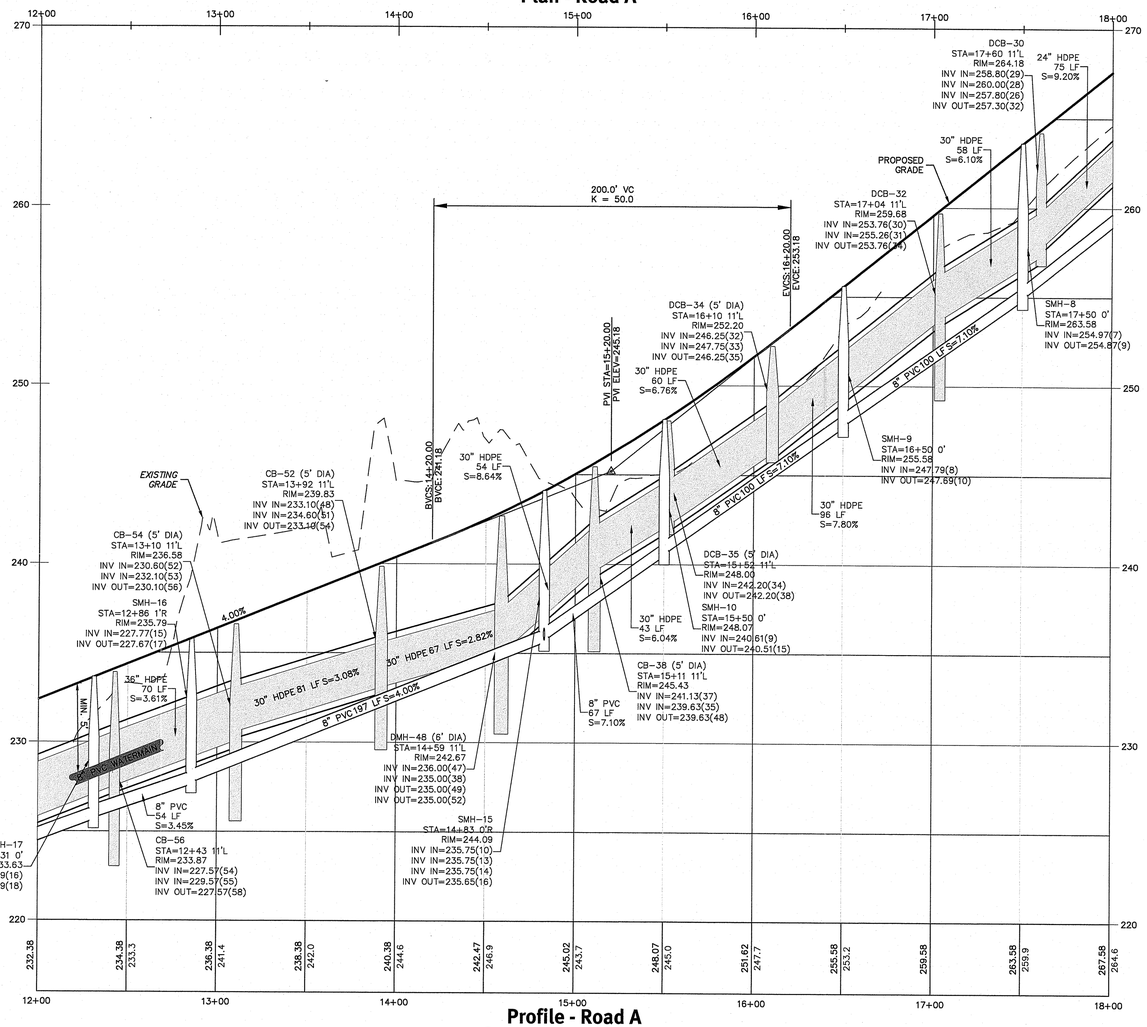

Profile - Road A
Sta. 12+00 To 18+00

DEPARTMENT OF ENVIRONMENTAL MANAGEMENT
OFFICE OF WATER RESOURCES
FRESHWATER WETLANDS PROGRAM
APPROVED WITH CONDITIONS
AS SPECIFIED IN THE LETTER OF APPROVAL
DATED DEC 1 1 2020 FILE # 20-0108
NO CHANGES ALLOWED WITHOUT PRIOR APPROVAL
APPROVED PLANS MUST BE AT CONSTRUCTION SITE

Martin D. Wencek

Vertical: 0 2' 4' 8'
Horizontal: 0 20' 40' 80'

OCT 16 2020

DiPrete Engineering
Two Stafford Court Cranston, RI 02920
tel 401-943-1000 fax 401-464-6006 www.diprete-eng.com
Boston • Providence • Newport

AUDIE D. OSGOOD
No. 20,130
10/08/2020
REGISTERED PROFESSIONAL ENGINEER CIVIL

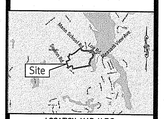

LOCATION MAP N.T.S.

This plan set must not be used for construction purposes unless stamped "Issued for Construction" and signed by a registered Professional Engineer of DiPrete Engineering.

DiPrete Engineering only warrants plans on a DiPrete Engineering title block stamped by registered Professional Engineer of DiPrete Engineering. DiPrete Engineering does not warrant plans by any other party.

The contractor is responsible for all of the means, methods, safety precautions and requirements, and OSHA conformance in the implementation of this plan and design.

Existing utilities shown on this plan are approximate only. DiPrete Engineering does not warrant that all utilities are shown, or that the locations of existing utilities. See "Utility Note" on sheet 2.

No.	Date	Description	By:
1	10-08-2020	RIDEM Submission Response to Comments	S.R.
0	05-01-2020	RIDEM Submission	S.R.

Drawn By: S.R. | Design By: C.D./P.A.A.

Plan & Profile - Road A Sta 12+00 - 18+00

Sand Trace
Assessor's Plat 46 Lot 10, Zone R-20M, Area: 54.95 ±Acres
Smithfield, Rhode Island

Applicant
Sand Trace LLC
108 Appian Way, Smithfield, Rhode Island 02917
tel 401-231-4700 fax 401-232-3203

DE Job No: 0214.017 Copyright 2019 by DiPrete Engineering Associates, Inc.

SHEET 14 OF 23

z:\domain\projects\0214-017 the village on stillwater\autocad drawings\0214-017-plan.dwg Plotted: 10/16/2020

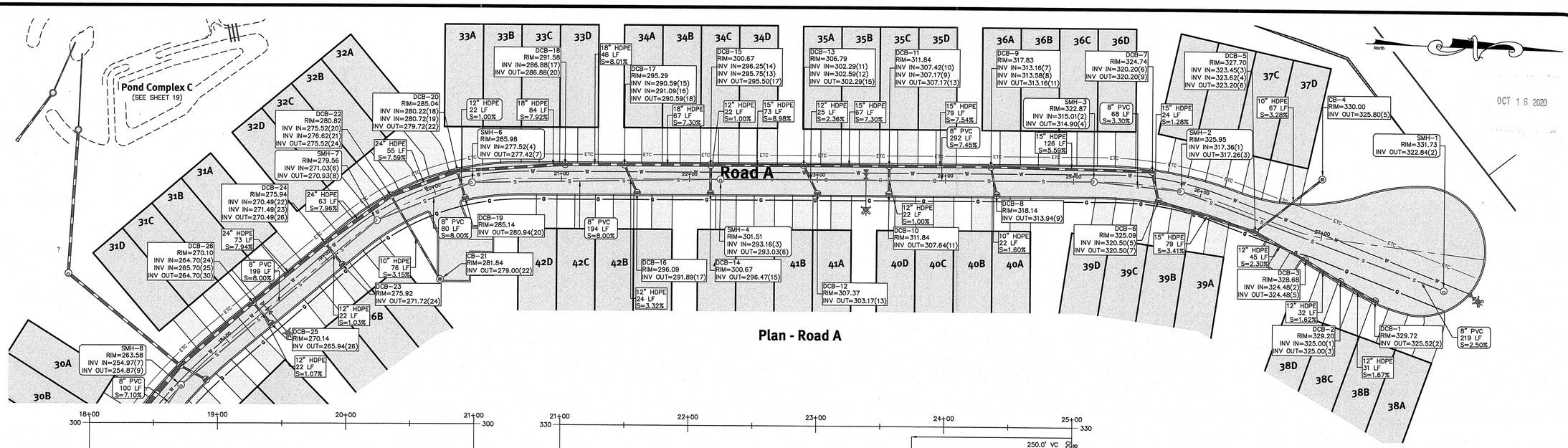

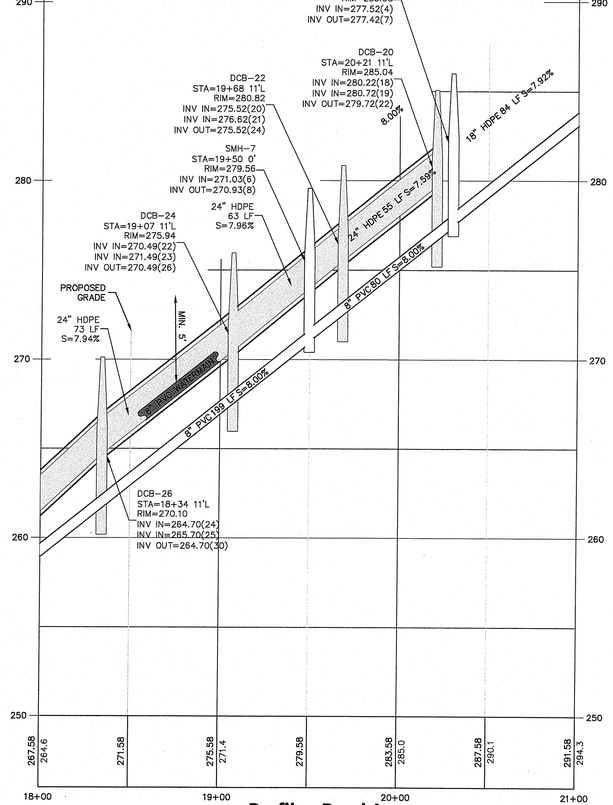

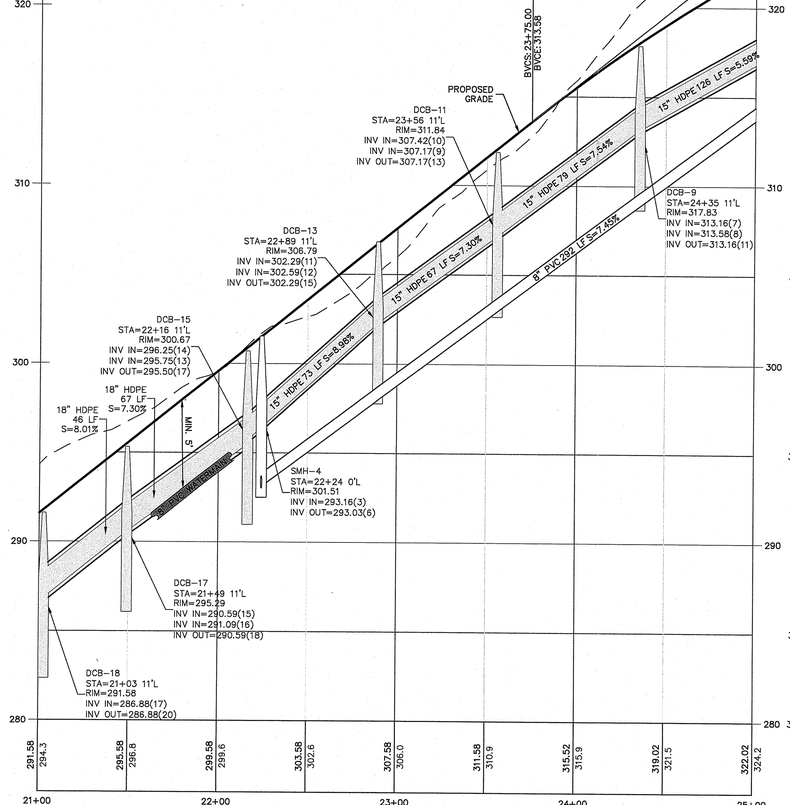

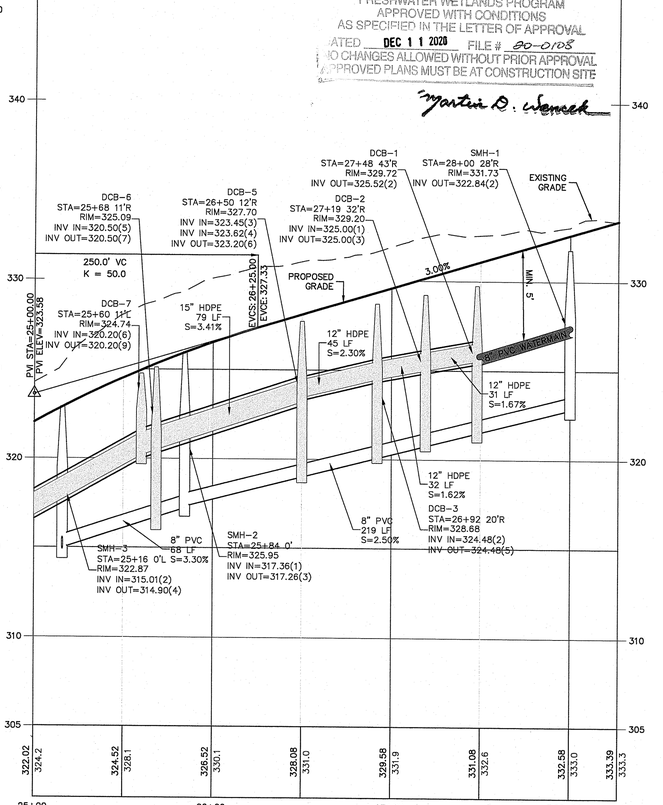

DEPARTMENT OF ENVIRONMENTAL MANAGEMENT
OFFICE OF WATER RESOURCES
FRESHWATER WETLANDS PROGRAM
APPROVED WITH CONDITIONS
AS SPECIFIED IN THE LETTER OF APPROVAL
DATED DEC 1 1 2020 FILE # 20-0105
NO CHANGES ALLOWED WITHOUT PRIOR APPROVAL
APPROVED PLANS MUST BE AT CONSTRUCTION SITE
Martin D. Wencek

Vertical: 0 2' 4' 8'
Horizontal: 0 20' 40' 80'

OCT 16 2020

DiPrete Engineering
Two Stafford Court Cranston, RI 02920
tel 401-943-1000 fax 401-464-6006 www.diprete-eng.com
Boston • Providence • Newport

AUDIE D. OSGOOD
No. 20,109
REGISTERED PROFESSIONAL ENGINEER
CIVIL

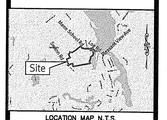

LOCATION MAP N.T.S.

This plan set must not be used for construction purposes unless it is stamped 'Issued for Construction' and stamped by a registered Professional Engineer of DiPrete Engineering.

DiPrete Engineering only warrants plans on a DiPrete Engineering title block stamped by registered Professional Engineer of DiPrete Engineering. DiPrete Engineering does not warrant plans by any other party.

The contractor is responsible for all of the means, methods, safety precautions and requirements, and OSHA conformance in the implementation of this plan and design.

Existing utilities shown on this plan are approximate only. DiPrete Engineering assumes no responsibility for any omissions or inaccuracies in the locations of existing utilities. See 'Utility Note' on sheet 3.

No.	Date	Description	By:
1	10-08-2020	RIDEM Submission Response to Comments	S.R.
0	05-01-2020	RIDEM Submission	S.R.

Design By: C.D./P.A.A.
Drawn By: S.R.

Plan & Profile - Road A Sta 18+00 - 28+27

Sand Trace
Assessor's Plat 46 Lot 10, Zone R-20M, Area: 54.95 ±Acres
Smithfield, Rhode Island

Applicant:
Sand Trace LLC
108 Appian Way, Smithfield, Rhode Island 02917
tel 401-231-6700 fax 401-232-3203

SHEET 15 OF 23

DE Job No: 0214-017 Copyright 2019 by DiPrete Engineering Associates, Inc.

z:\denali\projects\0214-017 the village on stillwater\autocad drawing\0214-017-plan.dwg Plotted: 10/16/2020

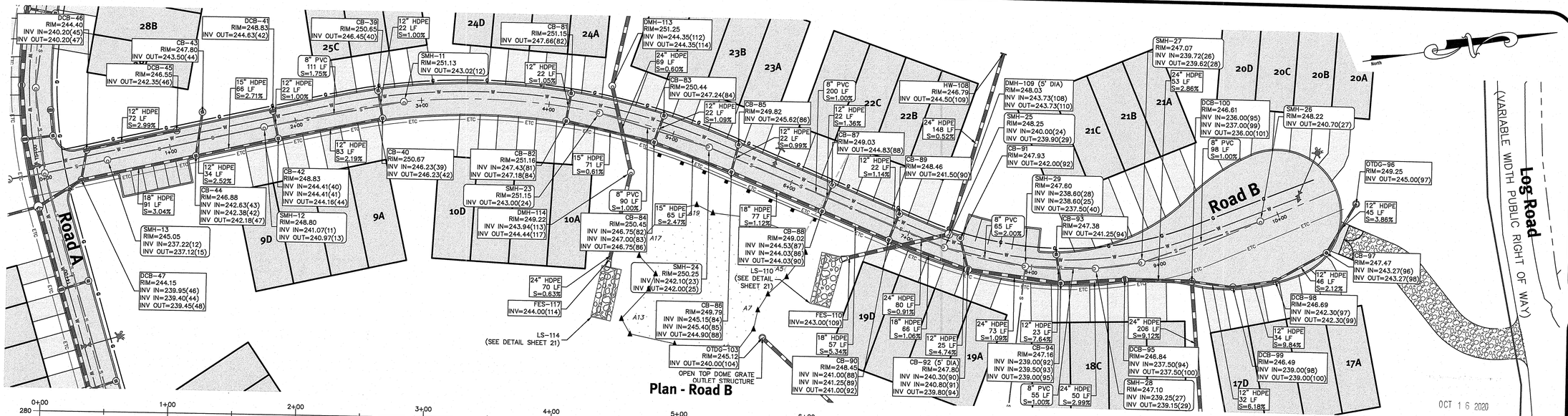

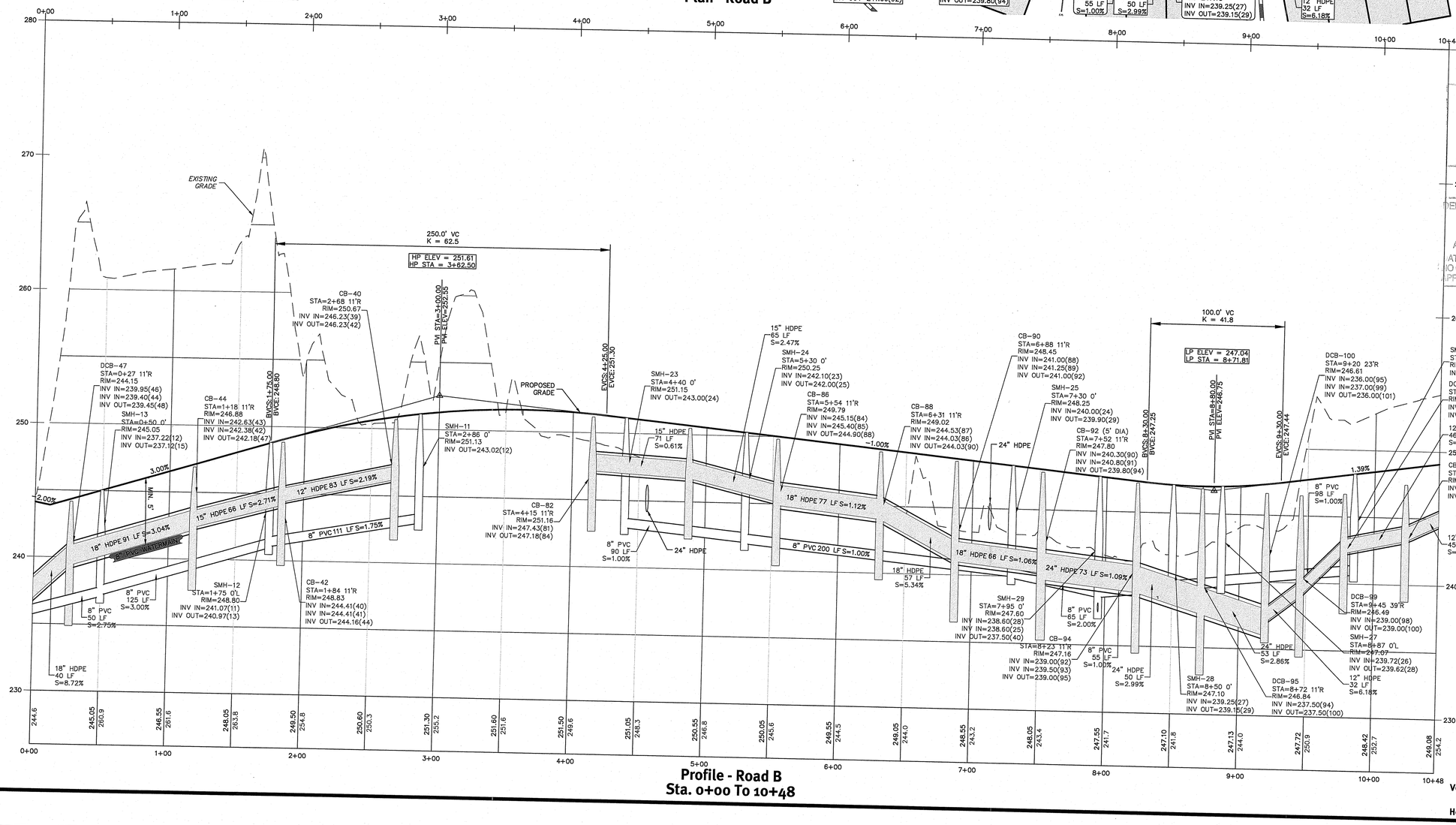

Profile - Road B
Sta. 0+00 To 10+48

Kindly be advised that this Permit is not equivalent to a verification of the type or extent of freshwater wetlands on site.

DEPARTMENT OF ENVIRONMENTAL MANAGEME
OFFICE OF WATER RESOURCES
FRESHWATER WETLANDS PROGRAM
APPROVED WITH CONDITIONS
AS SPECIFIED IN THE LETTER OF APPROVAL
ATED DEC 1 1 2020 FILE # 20-0108
O CHANGES ALLOWED WITHOUT PRIOR APPROV
APPROVED PLANS MUST BE AT CONSTRUCTION SI

OCT 1 6 2020

Vertical: 0 2' 4' 8'
Horizontal: 0 20' 40' 80'

DiPrete Engineering
Two Stafford Court Cranston, RI 02920
tel 401-943-1000 fax 401-464-6006 www.diprete-eng.com
Boston • Providence • Newport

AUDIE D. OSGOOD
REGISTERED PROFESSIONAL ENGINEER
CIVIL

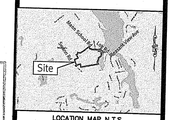

LOCATION MAP N.T.S.

This plan set must not be used for construction purposes unless Permit Issued for Construction and stamped by a registered professional engineer of DiPrete Engineering.

DiPrete Engineering expressly warrants plans on a DiPrete Engineering title block stamped by a registered professional engineer of DiPrete Engineering. DiPrete Engineering does not warrant plans by any other party.

Existing utilities shown on this plan are approximate only. DiPrete Engineering assume no responsibility for damages incurred due to inaccuracy or omission of existing utilities. See 'Utility Note' on sheet 3.

The contractor is responsible for all of the means, methods, safety conditions and procedures necessary in conformance in the implementation of this plan and design.

No.	Date	Description	Drawn By: S.R.	Design By: C.D./P.A.A.
1	10-08-2020	RIDEM Submission Responses to Comments		S.R.
0	06-01-2020	RIDEM Submission		S.R.

Plan & Profile - Road B
Sand Trace
Assessor's Plat 46 Lot 110, Zone R-20M, Area: 54.95 ±Acres
Smithfield, Rhode Island
Applicant
Sand Trace LLC
108 Appian Way, Smithfield, Rhode Island 02917
tel 401-232-4700 fax 401-232-3203

SHEET 16 OF 23

DE Job No: 0214-017 Copyright 2019 by DiPrete Engineering Associates, Inc.

z:\domain\projects\0214-017 the village on stillwater\autocad drawings\0214-017 plan.dwg Plotted: 10/16/2020

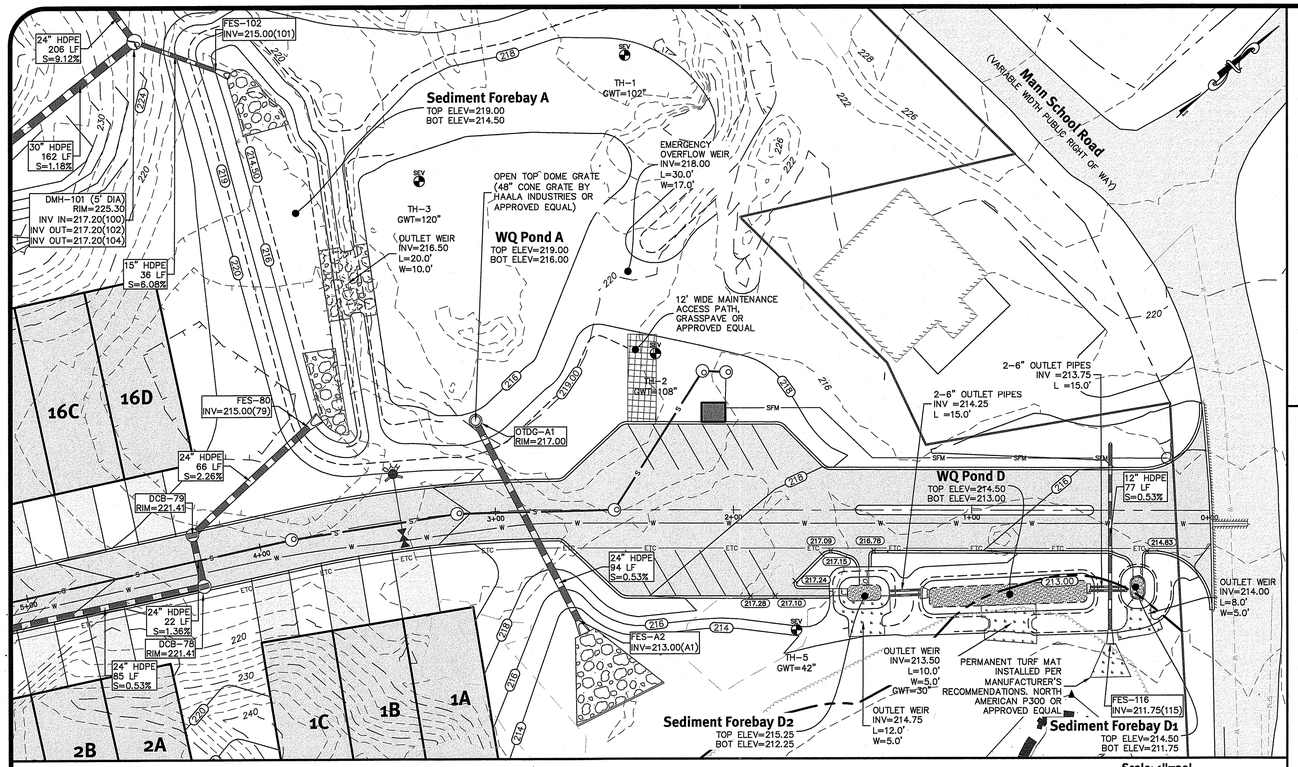

Pond Complex A & D

FLARED END	LENGTH	WIDTH	CLASS
FLARED END A2	33.00	39.00	R-4

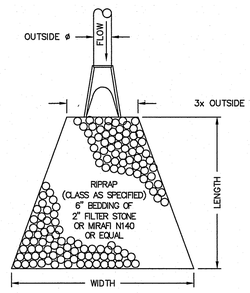

Riprap Apron/ FE Detail

NOT TO SCALE

NOTE:
1. ADS OR APPROVED EQUAL.
2. ALL DIMENSIONS ARE NOMINAL.
3. PE THREADED ROD WITH WING NUTS PROVIDED FOR END SECTIONS 12"–24".
4. 30" AND 36" END SECTIONS REQUIRE TWO (2) THREADED RODS FOR ASSEMBLE.

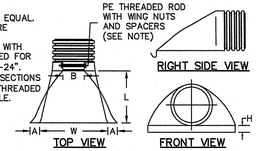

PART #	PIPE SIZE	A	B (MAX)	H	L	W
1210NP	12 IN (300 MM)	6.50 IN (165 MM)	10 IN (254 MM)	6.50 IN (165 MM)	25 IN (635 MM)	29 IN (737 MM)
1510NP	15 IN (375 MM)	6.50 IN (165 MM)	10 IN (254 MM)	6.50 IN (165 MM)	25 IN (635 MM)	29 IN (737 MM)
1810 NP	18 IN (450 MM)	7.50 IN (191 MM)	15 IN (381 MM)	6.50 IN (165 MM)	32 IN (813 MM)	35 IN (889 MM)
2410NP	24 IN (600 MM)	7.50 IN (191 MM)	18 IN (457 MM)	6.50 IN (165 MM)	36 IN (914 MM)	45 IN (1143 MM)
3015NP	30 IN (750 MM)	7.50 IN (191 MM)	12 IN (305 MM)	8.60 IN (218 MM)	58 IN (1473 MM)	63 IN (1600MM)
3615NP	36 IN (900 MM)	7.50 IN (191 MM)	25 IN (635 MM)	8.60 IN (218 MM)	58 IN (1473 MM)	63 IN (1600 MM)

HDPE Flared End Section

NOT TO SCALE

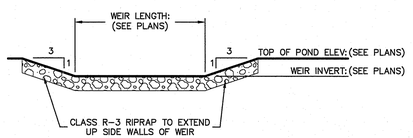

Outlet Weir (BMP A)

NOT TO SCALE

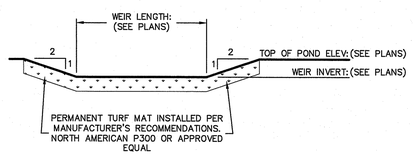

Outlet Weir (BMP D)

NOT TO SCALE

DESCRIPTION	WQ-A
TOP OF POND ELEVATION	219.00
100 YEAR STORM ELEVATION	217.93
10 YEAR STORM ELEVATION	217.54
1 YEAR STORM ELEVATION	217.23
WQ STORM ELEVATION	216.53
BOTTOM OF POND ELEVATION	216.00
SEASONAL HIGH GWT ELEVATION	212.50
SOIL EVALUATION	TH-3

NOTE:
WQ INFILTRATION PONDS ARE USED AS TEMPORARY SEDIMENTATION BASINS. CONTRACTOR MUST REMOVE ALL SEDIMENTS WITHIN BASIN LIMITS. EXCAVATE TO BASIN FINISH ELEVATION AND SCARIFY BOTTOM OF BASIN A MINIMUM 12" BELOW FINAL POND ELEVATION.

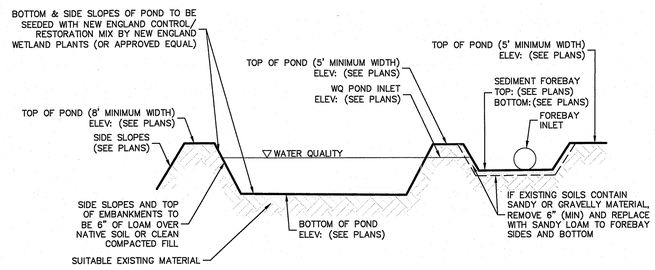

WQ INFILTRATION POND
NOT TO SCALE

SEDIMENT FOREBAY
NOT TO SCALE

WQ Infiltration Pond A BMP System

NOT TO SCALE

DESCRIPTION	WQ-D
TOP OF POND ELEVATION	214.50
100 YEAR STORM ELEVATION	213.65
10 YEAR STORM ELEVATION	213.62
1 YEAR STORM ELEVATION	213.59
WQ STORM ELEVATION	213.05
BOTTOM OF POND ELEVATION	213.00
SEASONAL HIGH GWT ELEVATION	210.00
SOIL EVALUATION	TH-4

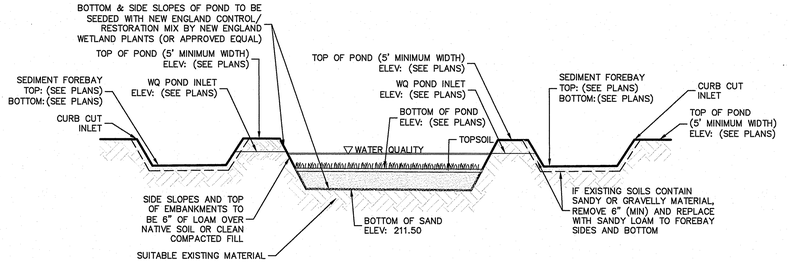

SEDIMENT FOREBAY
NOT TO SCALE

WQ INFILTRATION POND
NOT TO SCALE

SEDIMENT FOREBAY
NOT TO SCALE

WQ Infiltration Pond D BMP System

NOT TO SCALE

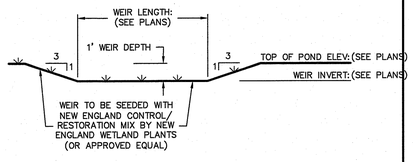

Emergency Overflow Weir

NOT TO SCALE

Kindly be advised that this Permit is not equivalent to a verification of the type or extent of freshwater wetlands on site.

DEPARTMENT OF ENVIRONMENTAL MANAGEMENT
OFFICE OF WATER RESOURCES
FRESHWATER WETLANDS PROGRAM
APPROVED WITH CONDITIONS
AS SPECIFIED IN THE LETTER OF APPROVAL
DATED DEC 11 2020 FILE # 20-0103
NO CHANGES ALLOWED WITHOUT PRIOR APPROVAL
APPROVED PLANS MUST BE AT CONSTRUCTION SITE
Jason N. Mercer

DiPrete Engineering
Two Stafford Court Cranston, RI 02920
tel 401-943-1000 fax 401-464-6666 www.diprete-eng.com
Boston • Providence • Newport

AUDIE D. OSGOOD
No. 13015
10/09/2020
REGISTERED PROFESSIONAL ENGINEER CIVIL

OCT 16 2020

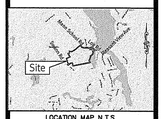

LOCATION MAP N.T.S.

This plan set must not be used for construction purposes unless signed and dated for construction by a registered Professional Engineer of DiPrete Engineering.

DiPrete Engineering only warrants plans on a DiPrete Engineering title block stamped by registered Professional Engineer of DiPrete Engineering. DiPrete Engineering does not warrant plans by any other party.

The contractor is responsible for all of the means, methods, safety precautions and requirements, and OSHA conformance in the implementation of this plan and design.

Existing utilities shown on this plan are approximate only. DiPrete Engineering assumes no responsibility for damages incurred due to inaccurate utility information. See utility note on sheet 2.

No.	Date	Description	By:
1	10-08-2020	RIDEM Submission Response to Comments	S.R.
0	05-05-2020	RIDEM Submission	S.R.

Design By: C.D./P.A.A.
Drawn By: S.R.

Pond Complex A & D Details

Sand Trace

Assessor's Plat 46 Lot 10, Zone R-20M, Area: 54.95 ±Acres
Smithfield, Rhode Island

Applicant
Sand Trace LLC
1128 Applian Way, Smithfield, Rhode Island 02917
tel 401-231-4700 fax 401-232-3203

SHEET 17 OF 23

DE Job No: 0214-017 ©Copyright 2019 by DiPrete Engineering Associates, Inc.

z:\demain\projects\0214-017 the village on stillwater\autocad drawings\0214-017-plan.dwg Plotted: 10/16/2020

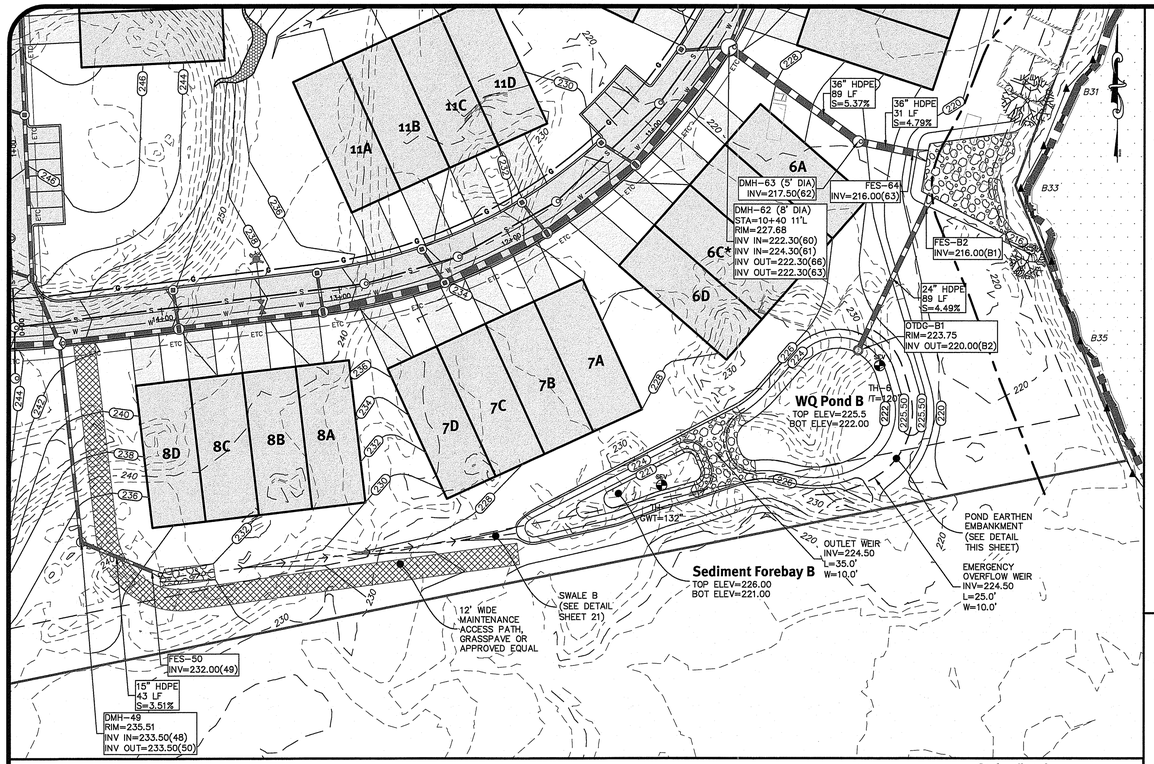

Pond Complex B

Scale: 1"=40'

0 20' 40' 80'

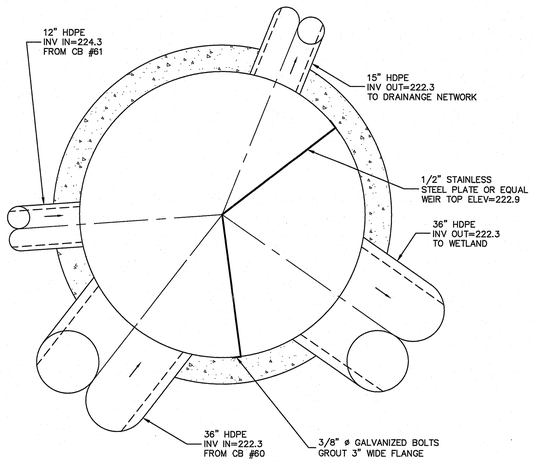

BYPASS-62(8'Ø MANHOLE)

SCALE 1"=2'

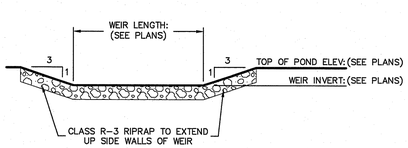

Outlet Weir

NOT TO SCALE

Emergency Overflow Weir

NOT TO SCALE

DESCRIPTION	WQ-B
TOP OF POND ELEVATION	225.50
100 YEAR STORM ELEVATION	224.36
10 YEAR STORM ELEVATION	224.16
1 YEAR STORM ELEVATION	224.03
WQ STORM ELEVATION	223.45
BOTTOM OF POND ELEVATION	222.00
SEASONAL HIGH GWT ELEVATION	216.00
SOIL EVALUATION	TH-6

NOTE:
WQ INFILTRATION PONDS ARE USED AS TEMPORARY SEDIMENTATION BASINS. CONTRACTOR MUST REMOVE ALL SEDIMENTS WITHIN BASIN LIMITS, EXCAVATE TO BASIN FINISH ELEVATION AND SCARIFY BOTTOM OF BASIN A MINIMUM 12" BELOW FINAL POND ELEVATION.

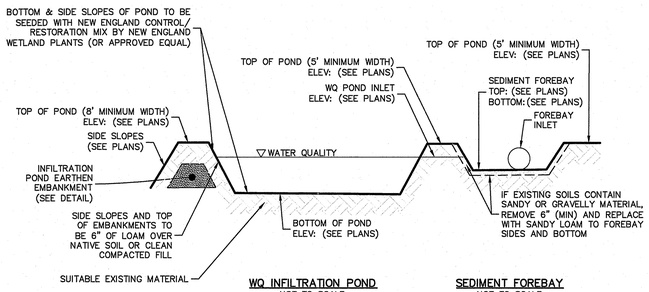

WQ INFILTRATION POND
NOT TO SCALE

SEDIMENT FOREBAY
NOT TO SCALE

WQ Infiltration Pond B BMP System

NOT TO SCALE

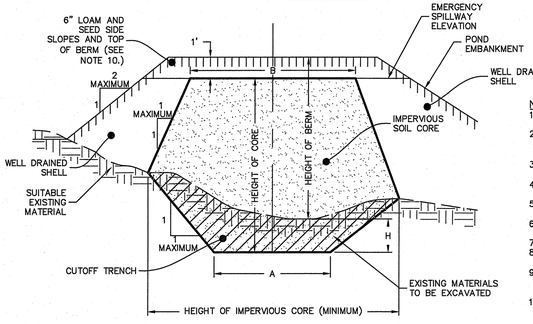

BERM HEIGHT (FT)	TOP WIDTH OF CORE – B (FT)
0–6.5	8.2
6.6–9.8	9.2
9.9–13.1	9.8
13.2–16.4	10.8
16.5–19.7	11.5

NOTES:
1. IMPERVIOUS SOIL CORE TO BE PROVIDED FOR ALL POND EMBANKMENTS.
2. IMPERVIOUS SOIL CORE TO BE CONSTRUCTED OF A MATERIAL WITH A MINIMUM OF 55% PASSING THE #200 SIEVE AND A MAXIMUM PERMEABILITY OF 0.00005 CM/S.
3. WELL DRAINED SHELL TO BE CONSTRUCTED OF GRAVEL AND/OR SAND WITH LESS THAN 5% PASSING THE #200 SIEVE.
4. MINIMUM DEPTH OF CUTOFF TRENCH (H) SHALL BE 3/4 OF THE TOTAL BERM HEIGHT.
5. THE IMPERVIOUS CORE AT A MINIMUM SHALL EXTEND UP BOTH ABUTMENTS TO THE EMERGENCY SPILLWAY ELEVATION.
6. THE MINIMUM BOTTOM WIDTH (A) SHALL BE 5'–8', AND WIDE ENOUGH TO PERMIT OPERATION OF COMPACTION EQUIPMENT.
7. SIDE SLOPES OF THE TRENCH SHALL BE NO STEEPER THAN 1:1.
8. IF BEDROCK IS ENCOUNTERED BELOW THE DAM THE CUT OFF TRENCH CAN BE REDUCED TO 1'x1' (4sf)
9. COMPACTION REQUIREMENTS FOR THE SHELL AND IMPERVIOUS CORE TO BE 95% OF THE MODIFIED PROCTOR PER ASTM D1557. ALL FILL TO BE PLACED IN LIFTS NOT EXCEEDING 12".
10. SIDE SLOPE OF POND EMBANKMENT TO BE 2:1 MAXIMUM. IF SIDE SLOPES ARE STEEPER THAN 3:1, SLOPE PROTECTION MUST BE UTILIZED ON POND EMBANKMENT. THIS INCLUDES, BUT NOT LIMITED TO, RIPRAP AND EROSION CONTROL MATS.
11. THE IMPERVIOUS CORE SHALL BE KEPT FREE FROM STANDING WATER DURING THE BACKFILL OPERATION.
12. ALL EMBANKMENTS TO BE DESIGNED BY A GEOTECHNICAL ENGINEER PRIOR TO CONSTRUCTION. ALL EMBANKMENT INSTALLATIONS TO BE SUPERVISED BY A GEOTECHNICAL ENGINEER.

Pond Earthen Embankment

NOT TO SCALE

NOTE:
1. ADS OR APPROVED EQUAL.
2. ALL DIMENSIONS ARE NOMINAL.
3. PE THREADED ROD WITH WING NUTS PROVIDED FOR END SECTIONS 12"–24".
4. 30" AND 36" END SECTIONS REQUIRE TWO (2) THREADED RODS FOR ASSEMBLE.

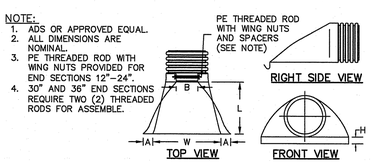

PART #	PIPE SIZE	A	B (MAX)	H	L	W
1210NP	12 IN (300 MM)	6.50 IN (165 MM)	10 IN (254 MM)	6.50 IN (165 MM)	25 IN (635 MM)	29 IN (737 MM)
1510NP	15 IN (375 MM)	6.50 IN (165 MM)	10 IN (254 MM)	6.50 IN (165 MM)	25 IN (635 MM)	29 IN (737 MM)
1810 NP	18 IN (450 MM)	7.50 IN (191 MM)	15 IN (381 MM)	6.50 IN (165 MM)	32 IN (813 MM)	35 IN (889 MM)
2410NP	24 IN (600 MM)	7.50 IN (191 MM)	18 IN (457 MM)	6.50 IN (165 MM)	36 IN (914 MM)	45 IN (1143 MM)
3015NP	30 IN (750 MM)	7.50 IN (191 MM)	12 IN (305 MM)	8.60 IN (218 MM)	58 IN (1473 MM)	63 IN (1600MM)
3615NP	36 IN (900 MM)	7.50 IN (191 MM)	25 IN (635 MM)	8.60 IN (218 MM)	58 IN (1473 MM)	63 IN (1600 MM)

HDPE Flared End Section

NOT TO SCALE

FLARED END	LENGTH	WIDTH	CLASS
B2	48	57	R-6
63			

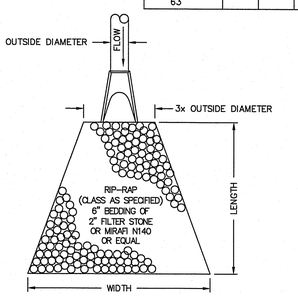

Rip-Rap Apron/ FE Detail

NOT TO SCALE

OCT 16 2020

Kindly be advised that this Permit is not equivalent to a verification of the type or extent of freshwater wetlands on site.

DEPARTMENT OF ENVIRONMENTAL MANAGEMENT
OFFICE OF WATER RESOURCES
FRESHWATER WETLANDS PROGRAM
APPROVED WITH CONDITIONS
AS SPECIFIED IN THE LETTER OF APPROVAL
DATED DEC 1 1 2020 FILE # 20-0103
NO CHANGES ALLOWED WITHOUT PRIOR APPROVAL
APPROVED PLANS MUST BE AT CONSTRUCTION SITE
Martin D. Vanesse

DiPrete Engineering
Two Stafford Court Cranston, RI 02920
tel 401-943-1000 fax 401-464-6006 www.diprete-eng.com
Boston • Providence • Newport

AUDIE D. OSGOOD
No. 9515
REGISTERED PROFESSIONAL ENGINEER CIVIL
10/08/2020

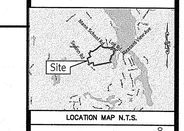

This plan set must not be used for construction purposes unless signed and certified as Approved for Construction by a registered Professional Engineer of DiPrete Engineering.
DiPrete Engineering only warrants plans on a DiPrete Engineering title block stamped by registered Professional Engineer of DiPrete Engineering. DiPrete Engineering does not warrant plans by any other party.
The contractor is responsible for all of the means, methods, safety precautions and requirements, and OSHA conformance in the implementation of this plan and design.
Existing utilities shown on this plan are approximate only. DiPrete Engineering does not warrant the accuracy of the locations of existing utilities. See "Utility Note" on sheet 2.

No.	Date	Description	By:
1	10-08-2020	RIDEM Submission Response to Comments	S.R.
0	05-01-2020	RIDEM Submission	S.R.

Design By: C.D./P.A.A.
Drawn By: S.R.

Pond Complex B Details

Sand Trace

Assessor's Plat 46 Lot 10, Zone R-20M, Area: 54.95 ±Acres
Smithfield, Rhode Island

Applicant
Sand Trace LLC
108 Appian Way, Smithfield, Rhode Island 02917
tel 401-231-4700 fax 401-232-3203

DE Job No: 0214-017 Copyright 2019 by DiPrete Engineering Associates, Inc.

SHEET 18 OF 23

z:\domain\projects\0214-017 the village on stillwater\autocad drawings\0214-017-plan.dwg Plotted: 10/16/2020

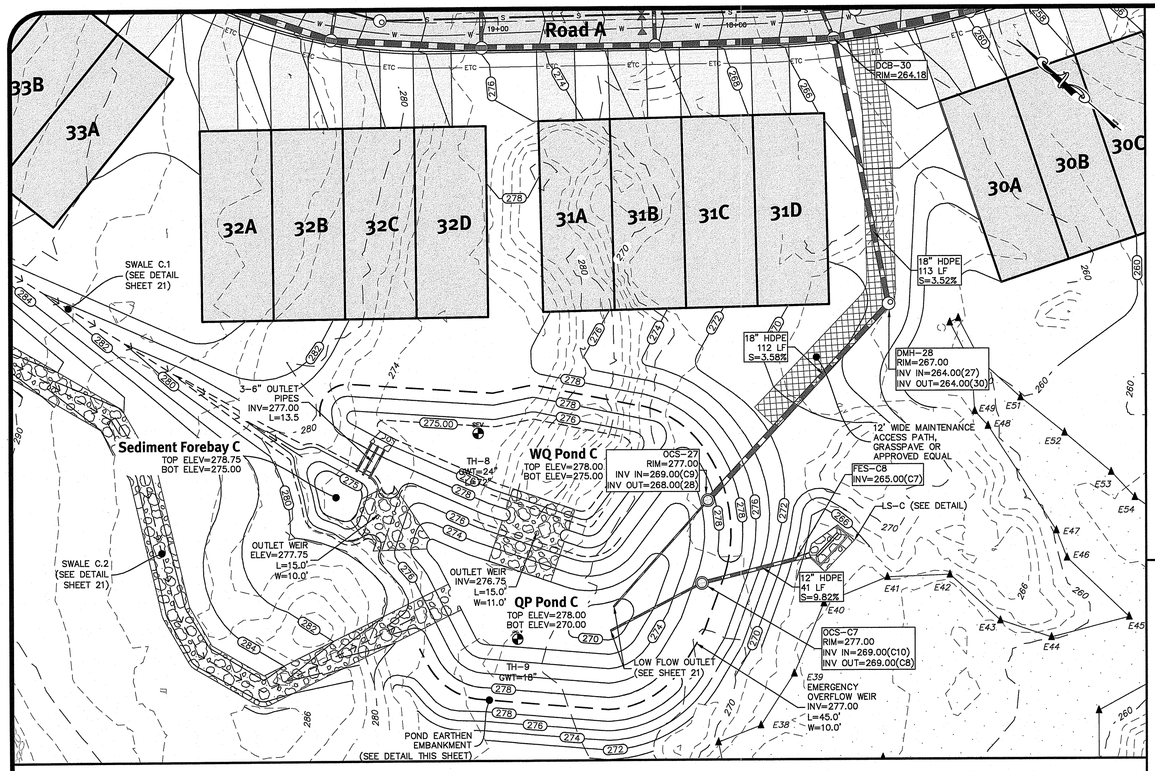

Pond Complex C

Scale: 1"=30'

0 15' 30' 60'

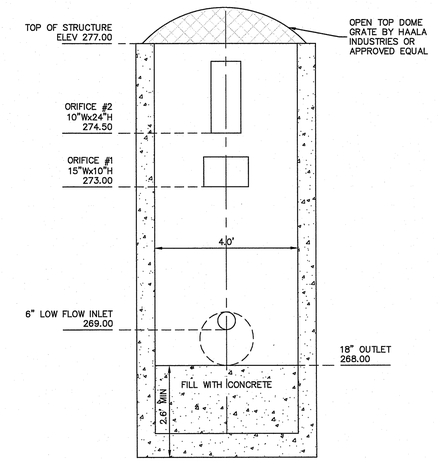

Outlet Control Structure
4' Diameter Manhole (OCS-27)

SCALE: 1"=2'

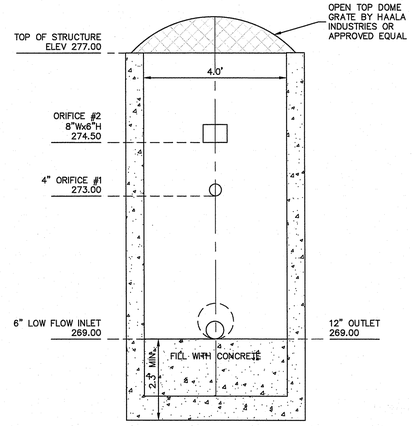

Outlet Control Structure
4' Diameter Manhole (OCS-C7)

SCALE: 1"=2'

OCT 1 6 2020

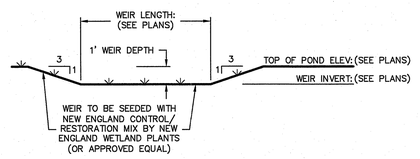

Emergency Overflow Weir

NOT TO SCALE

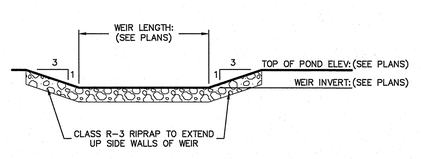

Outlet Weir

NOT TO SCALE

DESCRIPTION	WQ-C
TOP OF POND ELEVATION	278.00
100 YEAR STORM ELEVATION	277.01
10 YEAR STORM ELEVATION	276.91
1 YEAR STORM ELEVATION	276.78
WQ STORM ELEVATION	275.65
BOTTOM OF POND ELEVATION	275.00
SEASONAL HIGH GWT ELEVATION	272.00
SOIL EVALUATION	TH-8

NOTE:
LIMITS OF INFILTRATION POND TO BE STAKED OUT AND NOT USED AS A TEMPORARY SEDIMENT BASIN DURING CONSTRUCTION (NO CONSTRUCTION TRAFFIC ALLOWED WITHIN FILTER LIMITS)

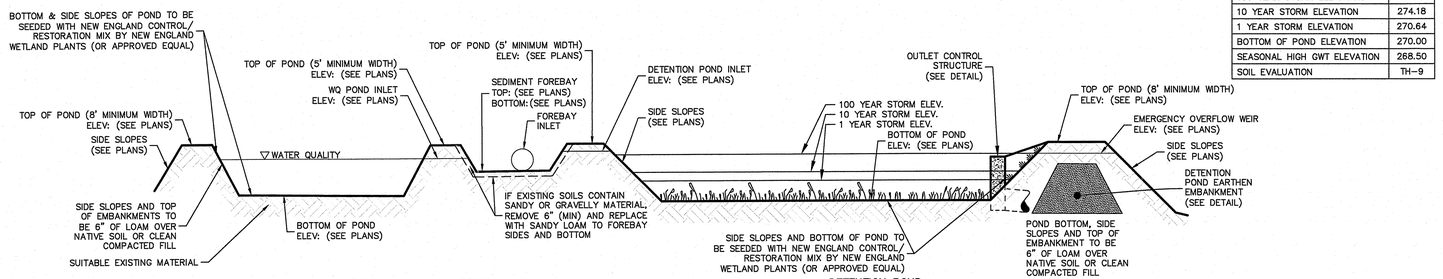

WQ INFILTRATION POND
NOT TO SCALE

SEDIMENT FOREBAY
NOT TO SCALE

DETENTION POND
NOT TO SCALE

Pond C BMP System

NOT TO SCALE

DESCRIPTION	QP-C
TOP OF POND ELEVATION	278.00
100 YEAR STORM ELEVATION	276.98
10 YEAR STORM ELEVATION	274.18
1 YEAR STORM ELEVATION	270.64
BOTTOM OF POND ELEVATION	270.00
SEASONAL HIGH GWT ELEVATION	268.50
SOIL EVALUATION	TH-9

Kindly be advised that this Permit is not equivalent to a verification of the type or extent of freshwater wetlands on site.

DEPARTMENT OF ENVIRONMENTAL MANAGEMENT
OFFICE OF WATER RESOURCES
FRESHWATER WETLANDS PROGRAM
APPROVED WITH CONDITIONS
AS SPECIFIED IN THE LETTER OF APPROVAL
DATED DEC 1 1 2020 FILE # 20-0108
NO CHANGES ALLOWED WITHOUT PRIOR APPROVAL
APPROVED PLANS MUST BE AT CONSTRUCTION SITE
Martin D. Venezia

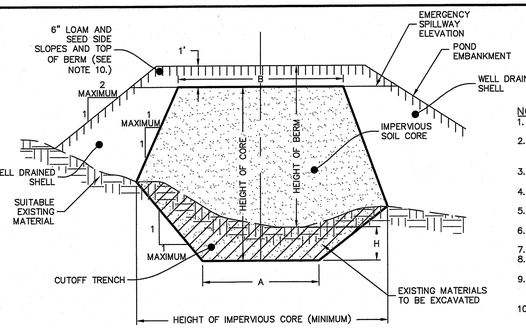

Pond Earthen Embankment

NOT TO SCALE

BERM HEIGHT (FT)	TOP WIDTH OF CORE – B (FT)
0–6.5	8.2
6.6–9.8	9.2
9.9–13.1	9.8
13.2–16.4	10.8
16.5–19.7	11.5

NOTES:
1. IMPERVIOUS SOIL CORE TO BE PROVIDED FOR ALL POND EMBANKMENTS.
2. IMPERVIOUS SOIL CORE TO BE CONSTRUCTED OF A MATERIAL WITH A MINIMUM OF 65% PASSING THE #200 SIEVE AND A MAXIMUM PERMEABILITY OF 0.00005 CM/S.
3. WELL DRAINED SHELL TO BE CONSTRUCTED OF GRAVEL AND/OR SAND WITH LESS THAN 5% PASSING THE #200 SIEVE.
4. MINIMUM DEPTH OF CUTOFF TRENCH (H) SHALL BE 3/4 OF THE TOTAL BERM HEIGHT.
5. THE IMPERVIOUS CORE AT A MINIMUM SHALL EXTEND UP BOTH ABUTMENTS TO THE EMERGENCY SPILLWAY ELEVATION.
6. THE MINIMUM BOTTOM WIDTH (A) SHALL BE 5'–8', AND WIDE ENOUGH TO PERMIT OPERATION OF COMPACTION EQUIPMENT.
7. SIDE SLOPES OF THE TRENCH SHALL BE NO STEEPER THAN 1:1.
8. IF BEDROCK IS ENCOUNTERED BELOW THE DAM THE CUT OFF TRENCH CAN BE REDUCED TO 1'x1' (AxH)
9. COMPACTION REQUIREMENTS FOR THE SHELL AND IMPERVIOUS CORE TO BE 95% OF THE MODIFIED PROCTOR PER ASTM D1557. ALL FILL TO BE PLACED IN LIFTS NOT EXCEEDING 12".
10. SIDE SLOPE OF POND EMBANKMENT TO BE 2:1 MAXIMUM. IF SIDE SLOPES ARE STEEPER THAN 3:1, SLOPE PROTECTION MUST BE UTILIZED ON POND EMBANKMENT. THIS INCLUDES, BUT NOT LIMITED TO, RIPRAP AND EROSION CONTROL MATS.
11. THE IMPERVIOUS CORE SHALL BE KEPT FREE FROM STANDING WATER DURING THE BACKFILL OPERATION.
12. ALL EMBANKMENTS TO BE DESIGNED BY A GEOTECHNICAL ENGINEER PRIOR TO CONSTRUCTION. ALL EMBANKMENT INSTALLATIONS TO BE SUPERVISED BY A GEOTECHNICAL ENGINEER.

NOTE:
1. ADS OR APPROVED EQUAL.
2. ALL DIMENSIONS ARE NOMINAL.
3. PE THREADED ROD WITH WING NUTS PROVIDED FOR END SECTIONS 12"–24".
4. 30" AND 36" END SECTIONS REQUIRE TWO (2) THREADED RODS FOR ASSEMBLE.

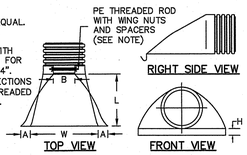

PART #	PIPE SIZE	A	B (MAX)	H	L	W
1210NP	12 IN (300 MM)	6.50 IN (165 MM)	10 IN (254 MM)	6.50 IN (165 MM)	25 IN (635 MM)	29 IN (737 MM)
1510NP	15 IN (375 MM)	6.50 IN (165 MM)	10 IN (254 MM)	6.50 IN (165 MM)	25 IN (635 MM)	29 IN (737 MM)
1810 NP	18 IN (450 MM)	7.50 IN (191 MM)	15 IN (381 MM)	6.50 IN (165 MM)	32 IN (813 MM)	35 IN (889 MM)
2410NP	24 IN (600 MM)	7.50 IN (191 MM)	18 IN (457 MM)	6.50 IN (165 MM)	36 IN (914 MM)	45 IN (1143 MM)
3015NP	30 IN (750 MM)	7.50 IN (191 MM)	12 IN (305 MM)	8.60 IN (218 MM)	58 IN (1473 MM)	63 IN (1600MM)
3615NP	36 IN (900 MM)	7.50 IN (191 MM)	25 IN (635 MM)	8.60 IN (218 MM)	58 IN (1473 MM)	63 IN (1600 MM)

HDPE Flared End Section

NOT TO SCALE

LOCATION	PIPE INVERT	PIPE DIA (D)	WIDTH (6D)	LENGTH (L)	CONCRETE CURB WEIR ELEV	RIPRAP CLASS
LS-C	265.00	1.00	6.00	15.00	265.50	R-3

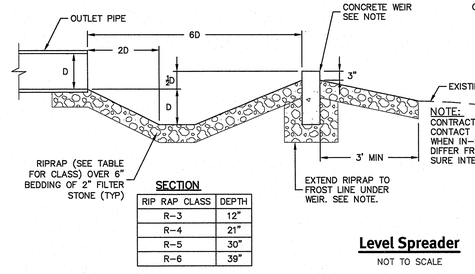

SECTION

RIP RAP CLASS	DEPTH
R-3	12"
R-4	21"
R-5	30"
R-6	39"

PLAN

Level Spreader

NOT TO SCALE

NOTE:
CONCRETE WEIR MAY BE:
- MONOLITHIC, CAST IN PLACE CONCRETE WITH INVERT BELOW THE FROST LINE (MINIMAL MAINTENANCE)
- SERIES OF PRECAST CONCRETE CURB SECTIONS, NO END CHAMFERS, (FREQUENT MAINTENANCE TO KEEP WEIR LEVEL) – MUST INCLUDE GRAVEL BASE DOWN TO FROST DEPTH
- TIMBER NOT PERMITTED

DiPrete Engineering
Two Stafford Court Cranston, RI 02920
tel 401-943-1000 fax 401-464-6006 www.diprete-eng.com
Boston • Providence • Newport

AUDIE D. OSGOOD
No. 12,415
REGISTERED PROFESSIONAL ENGINEER
CIVIL
10/16/2020

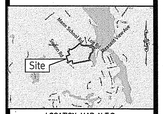

This plan set must not be used for construction purposes unless signed and stamped by a registered Professional Engineer of DiPrete Engineering.

DiPrete Engineering only warrants plans on a DiPrete Engineering title block stamped by registered Professional Engineer of DiPrete Engineering. DiPrete Engineering does not warrant plans by any other party.

The contractor is responsible for all of the means, methods, safety precautions and requirements, and OSHA conformance in the implementation of this plan and design.

Existing utilities shown on this plan are approximate only. DiPrete Engineering assumes no responsibility for damages incurred due to existing utilities not shown on plans.

No.	Date	Description	By:
1	10-08-2020	RIDEM Submission Response to Comments	S.R.
2	08-28-2020	RIDEM Submission	S.R.

Design By: C.D./P.A.A.
Drawn By: S.R.

Pond Complex C Details

Sand Trace
Assessor's Plat 46 Lot 10, Zone R-20M, Area: 54.95 ±Acres
Smithfield, Rhode Island

Applicant
Sand Trace LLC
108 Appian Way, Smithfield, Rhode Island 02917
tel 401-231-4700 fax 401-232-2203

DE Job No: 0214-017 Copyright 2019 by DiPrete Engineering Associates, Inc.

SHEET 19 OF 23

z:\dema\projects\0214-017 the village on stillwater\autocad drawings\0214-017-plan.dwg Plotted: 10/16/2020

SEDIMENT TRAP DIMENSIONS	TRAP 1A	TRAP 1B	TRAP 1C	TRAP 1D	TRAP 1E	TRAP 2A	TRAP 2B	TRAP 3A	TRAP 3B
TRIBUTARY DRAINAGE AREA (AC)	4.17	4.03	4.73	2.98	2.18	1.31	2.46	3.91	3.48
WET STORAGE DEPTH (Dw)(FT)	0.5	2.5	2.0	1.5	2.0	1.0	2.5	1.5	1.5
DRY STORAGE DEPTH (Dd) (FT)	0.5	0.5	1.0	1.0	1.0	1.0	1.5	1.0	1.0
TOTAL DEPTH (D)(FT)	1.0	3.0	3.0	2.5	3.0	2.0	4.0	2.5	2.5
BOTTOM OF TRAP AREA (Ab)(SF)	18,619	3,385	5,122	4,609	2,392	1,747	875	5.865	4,230
WETTED SURFACE AREA(Aw)(SF)	19,444	5,615	6,971	5,946	3,794	2,850	2,349	7,484	5,676
SURFACE AREA AT OUTLET (Ad)(SF)	20,284	6,103	8,011	6,907	4,580	3,701	3,421	8,633	6,665
MAX TRIBUTARY AREA	5.00	4.03	5.00	3.75	2.75	1.50	2.75	4.75	3.95

GENERAL NOTES:

1. THE TEMPORARY SEDIMENT TRAP SHALL MEET ALL REQUIREMENTS FOR TEMPORARY SEDIMENT TRAPS OUTLINED IN THE RHODE ISLAND SOIL EROSION AND SEDIMENT CONTROL HANDBOOK (LATEST REVISION) SECTION SIX: SEDIMENT CONTROL MEASURES
2. THE TEMPORARY SEDIMENT TRAP SHALL HAVE AN INITIAL STORAGE VOLUME OF 134 CUBIC YARDS PER ACRE OF DRAINAGE AREA.
3. ALL CUT AND FILL SLOPES SHALL BE 2:1 OR FLATTER EXCEPT FOR THE EXCAVATED WET STORAGE AREA WHERE SLOPES SHALL NOT EXCEED 1.5:1.
4. THE OUTLET SHALL BE LOCATED AT THE MOST DISTANT HYDRAULIC POINT FROM THE INLET.
5. THE OUTLET CONSISTS OF A PERVIOUS STONE DIKE WITH A CORE OF MODIFIED RIPRAP AND FACED ON THE UPSTREAM SIDE WITH STONE.
6. TEMPORARY SEDIMENT TRAPS MUST OUTLET ONTO STABILIZED GROUND.
7. MAXIMUM HEIGHT OF A TEMPORARY SEDIMENT TRAP EMBANKMENT IS LIMITED TO 5 FEET.
8. SIDE SLOPES OF THE EMBANKMENT SHALL BE 2:1 OR FLATTER.
9. MODIFIED RIPRAP: SHALL MEET THE REQUIREMENTS OF RIDOT STANDARD SPECIFICATIONS FOR ROAD AND BRIDGE CONSTRUCTION SUBSECTION M.10.03.2.
10. FILTER STONE: SHALL MEET THE REQUIREMENTS OF RIDOT STANDARD SPECIFICATIONS FOR ROAD AND BRIDGE CONSTRUCTION SUBSECTION M.01.03 TABLE I, COLUMN V FILTER STONE.

INSTALLATION NOTES:

1. CLEAR, GRUB AND STRIP ANY VEGETATION AND ROOT MAT FROM ANY PROPOSED EMBANKMENT AND OUTLET AREA.
2. REMOVE STONES AND ROCKS WHOSE DIAMETER IS GREATER THAN THREE (3) INCHES AND OTHER DEBRIS.
3. EXCAVATE WET STORAGE AND CONSTRUCT THE EMBANKMENT AND/OR OUTLET AS NEEDED TO ATTAIN THE NECESSARY STORAGE REQUIREMENTS.
4. USE ONLY FILL MATERIAL FOR THE EMBANKMENT THAT IS FREE FROM EXCESSIVE ORGANICS, DEBRIS, LARGE ROCKS (OVER SIX (6) INCHES) OR OTHER UNSUITABLE MATERIALS. COMPACT THE EMBANKMENT IN 9-INCH LAYERS BY TRAVERSING WITH EQUIPMENT WHILE IT IS BEING CONSTRUCTED
5. STABILIZE THE EARTHEN EMBANKMENT USING ANY OF THE FOLLOWING MEASURES, SEEDING FOR TEMPORARY VEGETATION COVER; SEEDING FOR PERMANENT VEGETATIVE COVER; OR SLOPE PROTECTION, IMMEDIATELY AFTER INSTALLATION

INSPECTION, MAINTENANCE, AND REMOVAL REQUIREMENTS:

1. INSTALL "SEDIMENT STORAGE" STAKE WITH A MARKER AT ONE HALF OF THE WET STORAGE VOLUME.
2. INSPECT THE TEMPORARY SEDIMENT TRAP AT LEAST ONCE A WEEK AND WITHIN 24 HOURS OF THE END OF A STORM WITH A RAINFALL AMOUNT OF 0.25 INCH OR GREATER.
3. CHECK THE OUTLET TO ENSURE THAT IT IS STRUCTURALLY SOUND AND HAS NOT BEEN DAMAGED BY EROSION OR CONSTRUCTION EQUIPMENT.
4. CHECK FOR SEDIMENT ACCUMULATION AND FILTRATION PERFORMANCE.
5. WHEN SEDIMENTS HAVE ACCUMULATED TO ONE HALF THE MINIMUM REQUIRED VOLUME OF THE WET STORAGE, DEWATER THE TRAP AS NEEDED, REMOVE SEDIMENTS AND RESTORE THE TRAP TO ITS ORIGINAL DIMENSIONS.
6. DISPOSE OF THE SEDIMENT REMOVED FROM THE BASIN IN A SUITABLE AREA.
7. THE TEMPORARY SEDIMENT TRAP MAY BE REMOVED AFTER THE CONTRIBUTING DRAINAGE AREA IS STABILIZED.

OCT 16 2020

TOP WIDTH VS HEIGHT
H=HEIGHT OF EMBANKMENT
W=TOP WIDTH OF EMBANKMENT

H (ft)	W (ft)
1.5	2.0
2.0	2.0
2.5	3.0
3.0	2.5
3.5	3.0
4.0	3.0
4.5	4.0
5.0	4.5

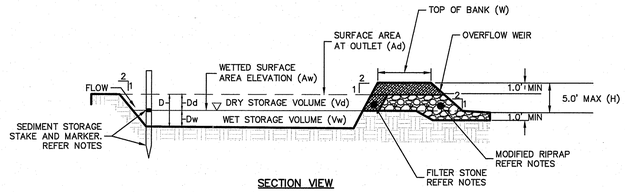

SECTION VIEW

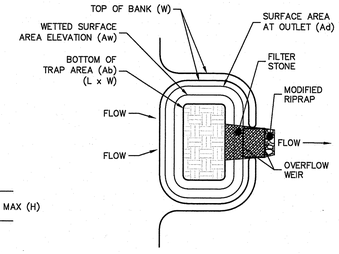

PLAN VIEW

Temporary Sediment Trap Detail

NOT TO SCALE

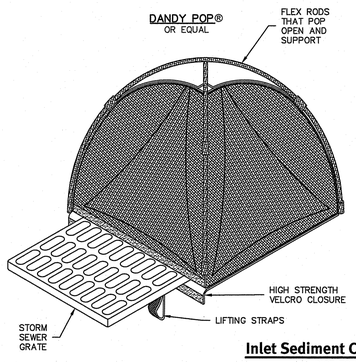

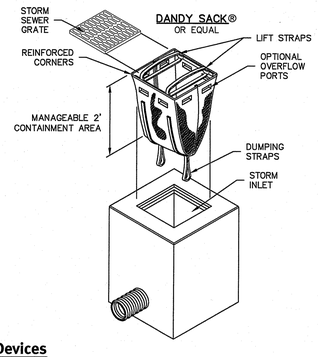

Inlet Sediment Control Devices

NOT TO SCALE

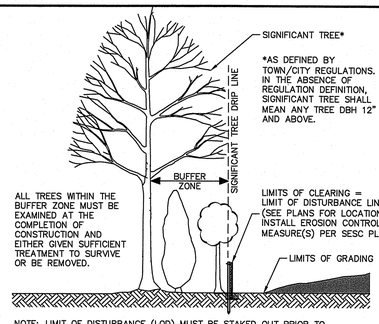

NOTE: LIMIT OF DISTURBANCE (LOD) MUST BE STAKED OUT PRIOR TO CONSTRUCTION. IF ANY SIGNIFICANT TREE DRIP LINE IS ENCROACHING PAST THE LOD, CONTRACTOR MUST CONTACT SITE ENGINEER PRIOR TO CONSTRUCTION.

Limit of Disturbance at Vegetation

NOT TO SCALE

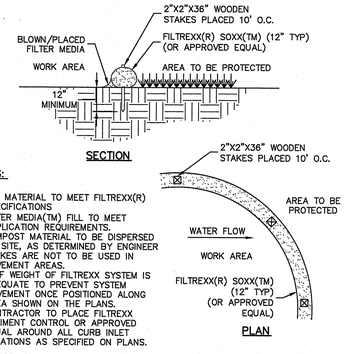

NOTES:

1. ALL MATERIAL TO MEET FILTREXX(R) SPECIFICATIONS
2. FILTER MEDIA(TM) FILL TO MEET APPLICATION REQUIREMENTS.
3. COMPOST MATERIAL TO BE DISPERSED ON SITE, AS DETERMINED BY ENGINEER
4. STAKES ARE NOT TO BE USED IN PAVEMENT AREAS.
5. SELF WEIGHT OF FILTREXX SYSTEM IS ADEQUATE TO PREVENT SYSTEM MOVEMENT ONCE POSITIONED ALONG AREA SHOWN ON THE PLANS.
6. CONTRACTOR TO PLACE FILTREXX SEDIMENT CONTROL OR APPROVED EQUAL AROUND ALL CURB INLET LOCATIONS AS SPECIFIED ON PLANS.

Filtrexx Sediment Control (or Approved Equal)

NOT TO SCALE

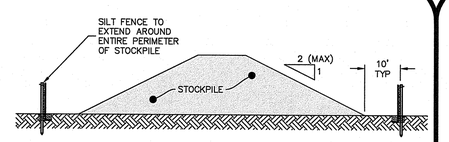

NOTES:

1. ALL STOCKPILES MUST BE INSTALLED AND MAINTAINED IN ACCORDANCE WITH SECTION 3 "STOCKPILE AND STAGING AREA MANAGEMENT" OF THE RHODE ISLAND SOIL EROSION AND SEDIMENT CONTROL HAND BOOK (CURRENT EDITION).
2. DIVERT ALL STORMWATER AWAY FROM STOCKPILES.
3. SOIL STOCKPILES THAT ARE NOT TO BE USED WITHIN 30 DAYS MUST BE SEEDED AND MULCHED IMMEDIATELY AFTER FORMATION OF THE STOCKPILE WITH SEED MIX COMPATIBLE WITH THE SOIL TYPE.
4. STOCKPILE AND SILT FENCE MUST BE INSPECTED AT LEAST ONCE PER WEEK AND AFTER RAIN EVENTS IN EXCESS OF ½" OF RAINFALL. REPAIR/ REPLACE SILT FENCE (AND STOCKPILE COVERS WHERE APPLICABLE) AS NEEDED TO KEEP THEM FUNCTIONING ADEQUATELY.
5. SEDIMENT TRAPPED BY SILT FENCES MUST BE REMOVED AND PROPERLY DISPOSED OF WHENEVER SIGNIFICANT ACCUMULATION OCCURS.

Stockpile Protection

NOT TO SCALE

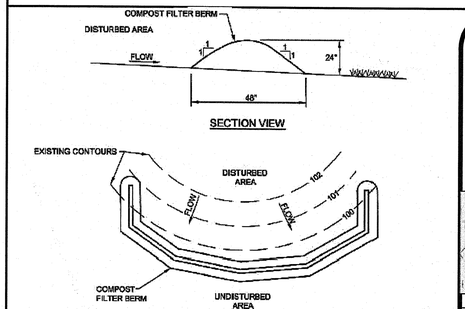

TABLE 4.2
Compost Standards

Organic Matter Content:	80% - 100% (dry weight basis)
Organic Portion	Fibrous and elongated
pH	6.5 - 8.0
Moisture Content	35% - 55%
Particle Size	98% pass through 1" screen
Soluble Salt Concentration	5.0 dS/m (mmhos/cm) Maximum

Slope %	Maximum slope length above compost filter sock in ft (m) Diameter of compost filter sock required 8-inch (200-mm)	12-inch (300-mm)	18-inch (450-mm)	24-inch (600-mm)
2 (or less)	300 (90)	375 (110)	500 (150)	650 (200)
5	200 (60)	250 (75)	275 (85)	325 (100)
10	100 (30)	125 (35)	150 (45)	200 (60)
15	70 (20)	85 (25)	100 (30)	100 (30)
20	50 (15)	65 (20)	70 (20)	130 (40)
25	40 (12)	50 (15)	65 (16)	100 (30)
30	30 (9)	40 (12)	45 (13)	65 (20)
35	30 (9)	40 (12)	45 (13)	55 (18)
40	30 (9)	40 (12)	45 (13)	50 (15)
45	20 (6)	25 (8)	30 (9)	40 (12)
50	20 (6)	25 (8)	30 (9)	35 (10)

NOTES:

1. WOODS CHIPS CAN BE USED TO CONSTRUCT THE FILTER BERM.
2. FILTER BERMS SHALL BE USED ON SIGNIFICANT FLOW PATHS AND PLACED PARALLEL TO THE SLOPE OF THE FLOW BASED ON THE COMPOST FILTER SOCK/FIBER ROLL REQUIREMENTS IN THE RI SOIL EROSION AND SEDIMENT CONTROL HAND BOOK (2014).

SLOPE STEEPNESS	MAXIMUM LENGTH (FT)
2:1	25
3:1	50
4:1	75
5:1 OR FLATTER	100

3. TALL GRASSES SHALL BE CUT PRIOR TO INSTALLATION TO MINIMIZE POTENTIAL FOR UNDERCUTTING. BERM SHALL BE NETTED OR OTHERWISE ANCHORED AFTER INSTALLATION.
4. SEDIMENT SHALL BE REMOVED WHEN ACCUMULATIONS REACH ½ THE ABOVE GROUND HEIGHT OF THE BERM.
5. ANY SECTION COMPOST FILTER BERM WHICH HAS BEEN UNDERMINED OR TOPPED SHALL BE IMMEDIATELY REPLACED. CONCENTRATED FLOWS SHALL NOT BE DIRECTED TOWARDS ANY COMPOST FILTER BERM.
6. CONTRACTOR SHALL FIELD ADJUST FILTER BERMS AS NECESSARY. CERTAIN AREAS MAY BE OMITTED AS NECESSARY OR ADDITIONAL MEASURES ADDED BASED ON FIELD CONDITIONS.
7. FILTER BERMS MAY BE SUBSTITUTED WITH COMPOST FILTER SOCKS PER THE RI SOIL EROSION AND SEDIMENT CONTROL HAND BOOK OF SILT FENCE.
8. CONTRACTOR TO MODIFY BERM CONDITIONS AS SITE GRADING IS REVISED. BERMS MUST BE IN PLACE WHEN A RAINFALL GREATER THAN 0.25" IS EXPECTED.
9. WATTLES AND FIBER ROLLS AT THE TOE OF SLOPES GREATER THAN 5:1 MUST BE AT LEAST 20 INCHES IN DIAMETER. AN EQUIVALENT INSTALLATION, SUCH AS STACKED SMALLER DIAMETER ROLLS, CAN BE USED TO ACHIEVE A SIMILAR LEVEL OF PROTECTION.

Filter Berm Details

NOT TO SCALE

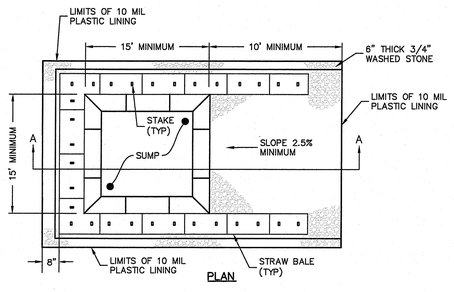

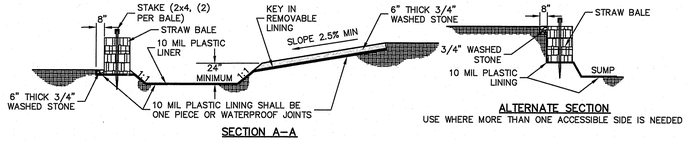

WASHOUT SIGN

NOTES:

1. PIT IS SPECIFICALLY DESIGNATED, DIKED AND IMPERVIOUS CONTAINMENT TO PREVENT CONTACT BETWEEN CONCRETE WASH AND STORMWATER.
2. WASH WATER SHALL NOT BE ALLOWED TO FLOW TO SURFACE WATER.
3. FACILITY MUST HOLD SUFFICIENT VOLUME TO CONTAIN CONCRETE WASTE WITH A MINIMUM FREEBOARD OF 12."
4. FACILITY SHALL NOT BE FILLED BEYOND 95% CAPACITY UNLESS A NEW FACILITY IS CONSTRUCTED.
5. SAWCUT PORTLAND CEMENT CONCRETE, RESIDUE FROM SAWCUT AND GRINDING TO BE DISPOSED OF IN THE PIT.
6. CONCRETE WASHOUTS SHALL BE LOCATED A MINIMUM OF 100' FROM DRAINAGE WAYS, INLETS, AND SURFACE WATERS.
7. MANUFACTURED CONCRETE WASHOUT DEVICES MAY BE USED IF REMOVED FROM THE SITE WHEN 95% FULL CAPACITY.

Concrete Washout Area

NOT TO SCALE

NOTES:

1. TEMPORARY EROSION CONTROL BLANKETS TO HANDLE MINIMUM VELOCITY OF 5 FPS. CONTRACTOR TO PROVIDE SHOP DRAWINGS TO DESIGN ENGINEER.
2. CONTRACTOR SHALL FIELD ADJUST TEMPORARY SWALES AS NECESSARY, AND ENSURE PROPER FLOW TO THE APPROPRIATE SEDIMENTATION PRACTICE.
3. SWALES TO BE ADJUSTED TO MAXIMIZE TRIBUTARY AREA TO EACH SEDIMENT TRAP PER DETAIL ABOVE.

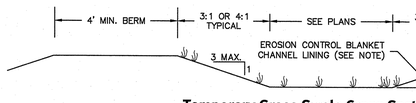

Temporary Grass Swale Cross Section

NOT TO SCALE

DEPARTMENT OF ENVIRONMENTAL MANAGEMENT
OFFICE OF WATER RESOURCES
FRESHWATER WETLANDS PROGRAM
APPROVED WITH CONDITIONS
AS SPECIFIED IN THE LETTER OF APPROVAL
DATED DEC 1 1 2020 FILE # 20-008
NO CHANGES ALLOWED WITHOUT PRIOR APPROVAL
APPROVED PLANS MUST BE AT CONSTRUCTION SITE
Martin D. Wensch

DiPrete Engineering
Two Stafford Court Cranston, RI 02920
tel 401-943-1000 fax 401-464-6006 www.diprete-eng.com
Boston • Providence • Newport

AUDIE D. OSGOOD
No. 9013
10/08/2020
REGISTERED PROFESSIONAL ENGINEER
CIVIL

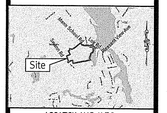

LOCATION MAP N.T.S.

This plan set must not be used for construction purposes unless the signature and seal appear in blue ink on the original Professional Engineer of DiPrete Engineering.

DiPrete Engineering only warrants plans on a DiPrete Engineering title block stamped by registered Professional Engineer of DiPrete Engineering. DiPrete Engineering does not warrant plans by any other party.

The contractor is responsible for all of the means, methods, safety precautions and requirements, and OSHA conformance in the implementation of this plan and design.

Existing utilities shown on this plan are approximate only. DiPrete Engineering assumes no responsibility for any damages or costs incurred due to locations of existing utilities. See Utility Notice sheet 2.

No.	Date	Description	By:
1	10-08-2020	RIDEM Submission Response to Comments	S.R.
0	05-04-2020	RIDEM Submission	S.R.

Design By: C.D./P.A.A.
Drawn By: S.R.

SESC Detail Sheet

Sand Trace
Assessor's Plat 46 Lot 10, Zone R-20M, Area: 54.95 ±Acres
Smithfield, Rhode Island

Applicant
Sand Trace LLC
108 Appian Way, Smithfield, Rhode Island 02917
tel 401-231-4700 fax 401-232-3203

DE Job No: 0214-017 Copyright 2019 by DiPrete Engineering Associates, Inc.

SHEET 20 OF 23

z:\demain\projects\0214-017 the village on stillwater\autocad drawings\0214-017-sesc.dwg Plotted: 10/16/2020

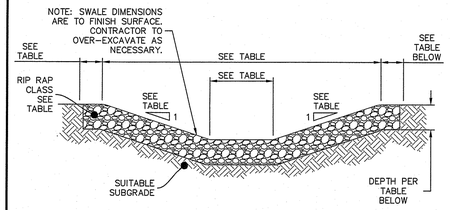

RIP RAP CLASS	DEPTH
R-3	12"
R-4	21"
R-5	30"
R-6	39"

Riprap Swale

NOT TO SCALE

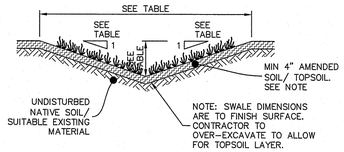

Grass Swale Cross Section

NOT TO SCALE

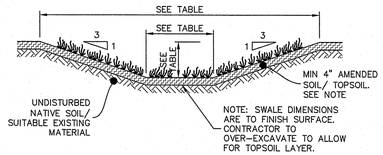

Grass Swale (Wide Bottom) Cross Section

OCT 16 2020

SWALE DESIGN	OS.1	OS.2	B	W.1	W.2	W.3	C.1	C.2
DEPTH (D) (FT)	2	2	2	2	2	1	2	2
SIDE SLOPE (S) (X:1)	3	3	3	3	3	2	3	2
BOTTOM WIDTH (BW) (FT)	0	0	0	0	0	4	0	4
TOP WIDTH (TW) (FT)	12	12	12	12	12	8	12	12
LENGTH (FT)	70	630	225	308	442	370	770	664
AVERAGE SLOPE	0.005	0.022	0.032	0.032	0.007	0.136	0.066	0.074
MAXIMUM SLOPE	0.006	0.070	0.032	0.050	0.009	0.150	0.100	0.130
MATERIAL	VEGETATED	VEGETATED	VEGETATED	VEGETATED	VEGETATED	R-6	VEGETATED	R-6

DEPARTMENT OF ENVIRONMENTAL MANAGEMENT
OFFICE OF WATER RESOURCES
FRESHWATER WETLANDS PROGRAM
APPROVED WITH CONDITIONS
AS SPECIFIED IN THE LETTER OF APPROVAL
DATED DEC 1 1 2020 FILE # 20-0108
NO CHANGES ALLOWED WITHOUT PRIOR APPROVAL
APPROVED PLANS MUST BE AT CONSTRUCTION SITE
Janice D. Womack

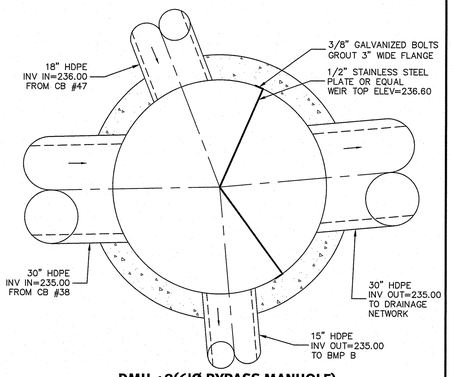

DMH-48(6'Ø BYPASS MANHOLE)

SCALE 1"=2'

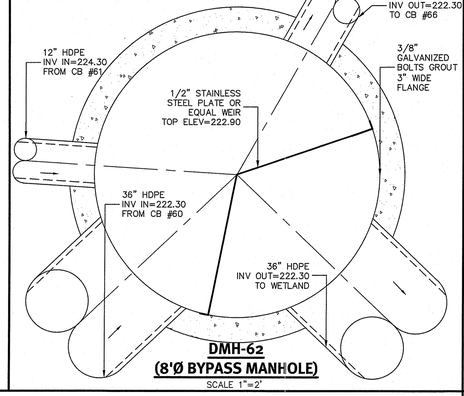

DMH-62
(8'Ø BYPASS MANHOLE)

SCALE 1"=2'

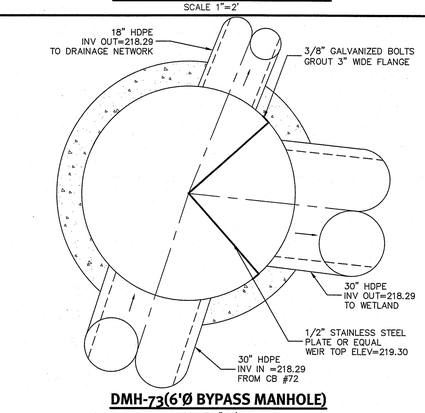

DMH-73(6'Ø BYPASS MANHOLE)

SCALE 1"=2'

INTERNAL ORIFICE SCHEDULE	
LOCATION	DIAMETER
POND C (OCS-27 TO DRAINAGE NETWORK)	3.00"
POND C (OCS-C7 TO WETLAND)	2.00"

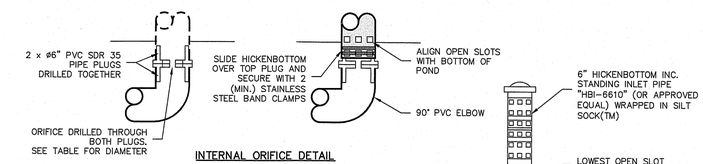

INTERNAL ORIFICE DETAIL

LOW FLOW RISER DETAIL

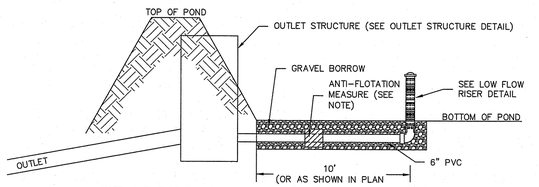

NOTE: ANTI-FLOTATION TO BE CONCRETE WITH MINIMUM DIMENSIONS OF 13"Wx13"Hx45"L. (APPROXIMATELY 6x80LB BAGS OF CONCRETE)

Low Flow Outlet

NOT TO SCALE

INSTALLATION NOTES:

1. ALL PIPE SYSTEMS SHALL BE INSTALLED IN ACCORDANCE WITH ASTM D2321, "STANDARD PRACTICE FOR UNDERGROUND INSTALLATION OF THERMOPLASTIC PIPE FOR SEWERS AND OTHER GRAVITY FLOW APPLICATIONS, LATEST ADDITION.
2. MEASURES SHOULD BE TAKEN TO PREVENT MIGRATION OF NATIVE FINES INTO BACKFILL MATERIAL, WHEN REQUIRED.
3. FOUNDATION: WHERE THE TRENCH BOTTOM IS UNSTABLE, THE CONTRACTOR SHALL EXCAVATE TO A DEPTH REQUIRED BY THE ENGINEER AND REPLACE WITH SUITABLE MATERIAL AS SPECIFIED BY THE ENGINEER. AS AN ALTERNATIVE AND AT THE DISCRETION OF THE DESIGN ENGINEER, THE TRENCH BOTTOM MAY BE STABILIZED USING A GEOTEXTILE MATERIAL.
4. BEDDING: SUITABLE MATERIAL SHALL BE CLASS I, II OR III. THE CONTRACTOR SHALL PROVIDE DOCUMENTATION FOR MATERIAL SPECIFICATION TO ENGINEER. UNLESS OTHERWISE NOTED BY THE ENGINEER, MINIMUM BEDDING THICKNESS SHALL BE 4" (100MM) FOR 4"–24" (100MM–600MM); 6" (150MM) FOR 30"–60" (750MM–900MM).
5. INITIAL BACKFILL: SUITABLE MATERIAL SHALL BE CLASS I, II OR III IN THE PIPE ZONE EXTENDING NOT LESS THAN 6" ABOVE CROWN OF PIPE. THE CONTRACTOR SHALL PROVIDE DOCUMENTATION FOR MATERIAL SPECIFICATION TO ENGINEER. MATERIAL SHALL BE INSTALLED AS REQUIRED IN ASTM D2321, LATEST EDITION.
6. MINIMUM COVER: MINIMUM COVER, H, IN NON–TRAFFIC APPLICATIONS (GRASS OR LANDSCAPE AREAS) IS 12" FROM THE TOP OF PIPE TO GROUND SURFACE. ADDITIONAL COVER MAY BE REQUIRED TO PREVENT FLOTATION. FOR TRAFFIC APPLICATIONS, MINIMUM COVER, H, IS 12" UP TO 48" ø PIPE AND 24" OF COVER FOR 54"–60" ø PIPE, MEASURED FROM TOP OF PIPE TO BOTTOM OF FLEXIBLE PAVEMENT OR TO TOP OF RIGID PAVEMENT.

PIPE ø	MINIMUM TRENCH WIDTH
6"	23"
8"	26"
12"	30"
15"	34"
24"	39"

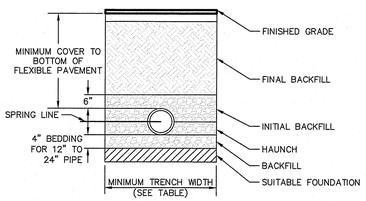

HDPE Trench Detail

NOT TO SCALE

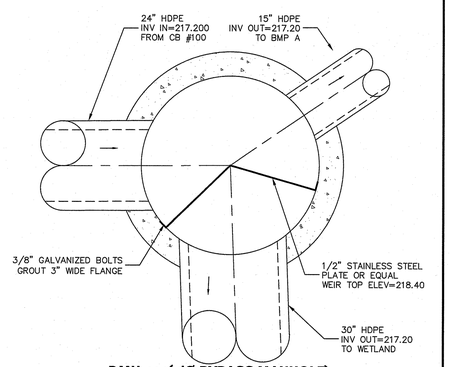

DMH-101(5'Ø BYPASS MANHOLE)

SCALE 1"=2'

LOCATION	PIPE INVERT	PIPE DIA (D)	WIDTH (6D)	LENGTH (L)	CONCRETE CURB WEIR ELEV	RIPRAP CLASS
LS-110	243.00	2.0	12.0	40.0	244.00	R-4
LS-114	243.50	2.0	12.0	40.0	244.50	R-4
LS-107	211.00	3.0	18.0	75.0	212.50	R-4

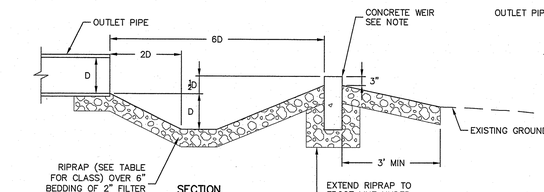

SECTION

RIP RAP CLASS	DEPTH
R-3	12"
R-4	21"
R-5	30"
R-6	39"

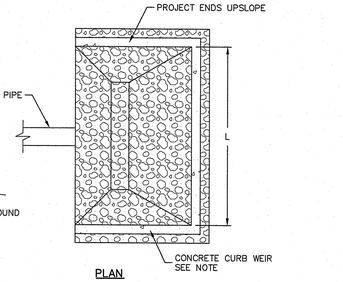

PLAN

Level Spreader

NOT TO SCALE

NOTE:
CONCRETE WEIR MAY BE:
- MONOLITHIC, CAST IN PLACE CONCRETE WITH INVERT BELOW THE FROST LINE (MINIMAL MAINTENANCE)
- SERIES OF PRECAST CONCRETE CURB SECTIONS, NO END CHAMFERS, (FREQUENT MAINTENANCE TO KEEP WEIR LEVEL) – MUST INCLUDE GRAVEL BASE DOWN TO FROST DEPTH
- TIMBER NOT PERMITTED

DiPrete Engineering
Two Stafford Court Cranston, RI 02920
tel 401-943-1000 fax 401-464-6006 www.diprete-eng.com
Boston • Providence • Newport

AUDIE D. OSGOOD
No. 20158
10/08/2020
REGISTERED PROFESSIONAL ENGINEER CIVIL

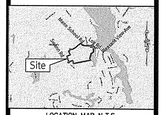

LOCATION MAP N.T.S.

This plan set must not be used for construction purposes unless signed and dated by the Engineer of Record. Only those plans signed by a registered Professional Engineer of DiPrete Engineering may be used for construction.

DiPrete Engineering only warrants plans on a DiPrete Engineering Site Work stamped by registered Professional Engineer of DiPrete Engineering. For damages incurred due to other parties, DiPrete Engineering does not warrant plans by any

The contractor is responsible for all of the means, methods, safety precautions and requirements, and OSHA conformance in the implementation of this plan and design.

Existing utilities shown on this plan are approximate only. DiPrete Engineering does not warrant the accuracy of the utilities shown on this plan and design.

No.	Date	Description	By:
1	10-08-2020	RIDEM Submission Response to Comments	S.R.
0	05-01-2020	RIDEM Submission	S.R.

Drawn By: S.R. Design By: C.D./P.A.A.

Detail Sheet - 1

Sand Trace

Assessor's Plat 46 Lot 10, Zone R-20M, Area: 54.95 ±Acres
Smithfield, Rhode Island

Applicant
Sand Trace LLC
108 Appian Way, Smithfield, Rhode Island 02917
tel 401-231-4700 fax 401-232-2303

SHEET 21 OF 23

DE Job No: 0214-017

Copyright 2019 by DiPrete Engineering Associates, Inc.

z:\dsema\projects\0214-017 the village on stillwater\autocad drawings\0214-017-cvar.dwg Plotted: 10/16/2020

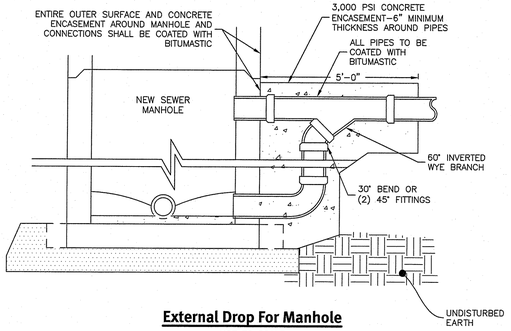

External Drop For Manhole

NOT TO SCALE

NOTES:
1. TAPPING SLEEVE AND VALVE TO BE SWABBED WITH CHLORINE SOLUTION.
2. FROM KENT COUNTY WATER AUTHORITY DETAIL DATE: 09/2006
2. SEE ERRATUM TO RULES AND REGULATIONS OF THE KENT COUNTY WATER AUTHORITY 4.9.1.3 TAPPING SLEEVE AND VALVE APPROVED FEBRUARY 15, 2007.

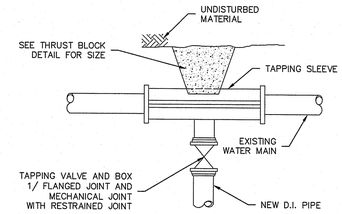

OCT 1 6 2020

Tapping Sleeve & Valve

NOT TO SCALE

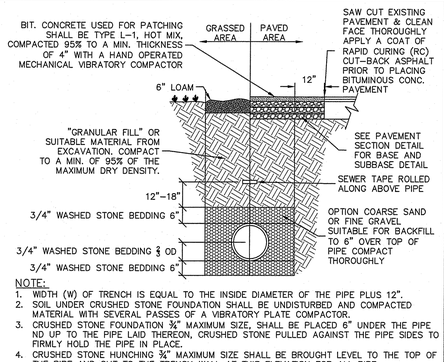

NOTE:
1. WIDTH (W) OF TRENCH IS EQUAL TO THE INSIDE DIAMETER OF THE PIPE PLUS 12".
2. SOIL UNDER CRUSHED STONE FOUNDATION SHALL BE UNDISTURBED AND COMPACTED MATERIAL WITH SEVERAL PASSES OF A VIBRATORY PLATE COMPACTOR.
3. CRUSHED STONE FOUNDATION ¾" MAXIMUM SIZE, SHALL BE PLACED 6" UNDER THE PIPE ND UP TO THE PIPE LAID THEREON, CRUSHED STONE PULLED AGAINST THE PIPE SIDES TO FIRMLY HOLD THE PIPE IN PLACE.
4. CRUSHED STONE HUNCHING ¾" MAXIMUM SIZE SHALL BE BROUGHT LEVEL TO THE TOP OF THE PIPE AND OUT TO THE TRENCH WALL AT THIS ELEVATION FOR ALL PIPE.

Sewer Line Trench Detail

NOT TO SCALE

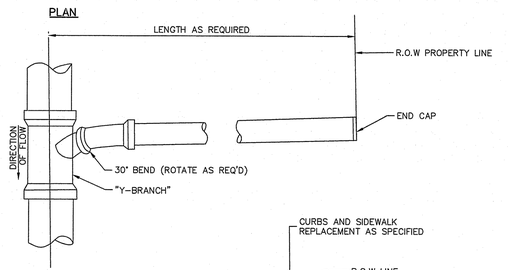

SECTION THROUGH SERVICE TRENCH

Service Connection Detail

NOT TO SCALE

NOTES:
1. PRIOR TO FINAL APPROVAL FOR PERMANENT CONNECTION FROM , CONTRACTOR SHALL PERFORM PRESSURE TESTING AND CHLORINATION.
2. SLEEVE FOR CLOSURE TO BE SWABBED WITH CHLORINE SOLUTION.
3. FROM KENT COUNTY WATER AUTHORITY DETAIL DATE: 09/2006

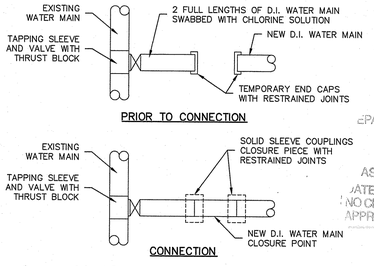

DEPARTMENT OF ENVIRONMENTAL MANAGEMENT
OFFICE OF WATER RESOURCES
FRESHWATER WETLANDS PROGRAM
APPROVED WITH CONDITIONS
AS SPECIFIED IN THE LETTER OF APPROVAL
DATED DEC 1 1 2020 FILE # 20-0108
NO CHANGES ALLOWED WITHOUT PRIOR APPROVAL
APPROVED PLANS MUST BE AT CONSTRUCTION SITE

Connection Of New Water Main To Existing Water Main

NOT TO SCALE

NOTE:
1. SEWER MANHOLE FRAME AND COVER SHALL BE LEBARON MODEL LC326–2 OR APPROVED EQUAL.

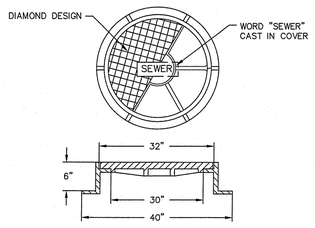

Water-Tight Sewer Manhole Frame & Cover Detail

NOT TO SCALE

NOTES:
1. MANHOLE SHALL BE MANUFACTURED IN ACCORDANCE WITH ASTM–C478.
2. INVERT AND TABLE SHALL CONSIST ENTIRELY OF BRICK AND MORTAR. NO SAND FILLER SHALL BE ALLOWED.
3. MANHOLES SHALL BE VACUUM TESTED PRIOR TO ACCEPTANCE, IN ACCORDANCE WITH THE SEWER AUTHORITY SANITARY RULES AND REGULATIONS. UNDER NO CIRCUMSTANCES WILL EXFILTRATION TESTING BE ACCEPTED.
4. BOLTED AND GASKETED COVERS SHALL BE USED ON MANHOLES IN OFF–ROAD AREAS.
5. TAPPING OF MANHOLES MUST BE AUTHORIZED AND INSPECTED BY THE SEWER AUTHORITY. THE ONLY APPROVED METHOD FOR TAPPING MANHOLES SHALL BE BY CORE–DRILLING THE MANHOLE AND INSTALLING A "KOR–N–SEAL" BOOT.
6. PRECAST CONCRETE GRADE RINGS, HDPE GRADE RINGS, OR OTHER RIM ADJUSTMENT PRODUCTS MAY BE USED IN LIEU OF BRICK AND MORTAR WITH THE PERMISSION OF THE SEWER AUTHORITY.

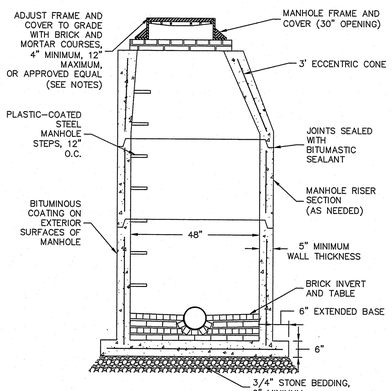

Sewer Manhole

NOT TO SCALE

Sewer Line/Water Main Separation Policy For Design Of Sanitary Sewers

A. LATERAL PLACEMENT OF SEWERS AND WATER MAINS

SEWERS SHALL BE LAID AT LEAST 10' HORIZONTALLY FROM ANY EXISTING OR PROPOSED WATER MAIN. THE DISTANCE SHALL BE MEASURED OUTSIDE EDGE–TO–OUTSIDE EDGE. THERE IS NO MINIMUM VERTICAL SEPARATION REQUIRED PROVIDED THE 10' HORIZONTAL SEPARATION IS MAINTAINED.

IN CASES WHERE IT IS NOT POSSIBLE TO MAINTAIN A 10' HORIZONTAL SEPARATION, THE DIVISION MAY ALLOW DEVIATION ON A CASE BY CASE BASIS, IF SUPPORTED BY DATA FROM THE DESIGN ENGINEER. SUCH DEVIATION MAY ALLOW INSTALLATION OF THE SEWER CLOSER TO A WATER MAIN, PROVIDED THAT:

1. THE SEWER AND WATER MAIN ARE LAID IN SEPARATE TRENCHES, OR
2. THE SEWER AND WATER MAIN MAY BE INSTALLED IN THE SAME TRENCH WITH THE WATER MAIN PLACED ON A BENCH OF UNDISTURBED EARTH, AND
3. IN EITHER CASE, THE CROWN OF THE SEWER SHALL BE AT LEAST 18" BELOW THE INVERT OF THE WATER MAIN.

IN SITUATIONS WHERE IT IS IMPOSSIBLE TO OBTAIN PROPER HORIZONTAL AND VERTICAL SEPARATION AS STIPULATED ABOVE, THE FOLLOWING PROTECTION SHALL BE PROVIDED:

4. ENCASEMENT OF THE SEWER PIPE IN CONCRETE (MINIMUM 6" THICKNESS) OR A CARRIER PIPE FOR AT LEAST 10' EITHER SIDE OF THE AREA NOT COMPLYING WITH THE MINIMUM HORIZONTAL AND VERTICAL SEPARATION, OR
5. DESIGN AND CONSTRUCTION OF THE SEWER EQUAL TO WATER MAIN PIPE (CEMENT–LINED DUCTILE IRON OR OTHER AWWA–APPROVED MATERIAL FOR POTABLE WATER CONVEYANCE), AND PRESSURE TESTED IN ACCORDANCE WITH AWWA SPECIFICATIONS.

B. SEWERS CROSSING WATER MAINS

SEWERS CROSSING OVER WATER MAINS SHOULD BE AVOIDED, BUT IF CONDITIONS WARRANT THIS SITUATION, THEN ADEQUATE STRUCTURAL SUPPORT SHALL BE PROVIDED FOR THE SEWER TO MAINTAIN LINE AND GRADE. SEWERS CROSSING UNDER WATER MAINS SHALL BE LAID TO PROVIDE A MINIMUM VERTICAL SEPARATION OF 18" BETWEEN THE INVERT OF THE WATER MAIN AND THE CROWN OF THE SEWER. THE CROSSING SHALL BE ARRANGED SO THAT SEWER JOINTS WILL BE EQUIDISTANT AND AS FAR AS POSSIBLE FROM THE WATER MAIN JOINTS.

WHERE CONDITIONS PREVENT AN 18" VERTICAL SEPARATION FROM BEING MAINTAINED, THE FOLLOWING METHODS SHALL BE SPECIFIED:

A. THE SEWER SHALL BE DESIGNED AND CONSTRUCTED EQUAL TO WATER MAIN PIPE (CEMENT–LINED DUCTILE IRON PIPE, PVC OR OTHER AWWA APPROVED MATERIAL FOR POTABLE WATER CONVEYANCE) FOR A DISTANCE OF 12' ON EACH SIDE OF THE CROSSING, MEASURED PERPENDICULAR TO THE WATER MAIN AND PRESSURE TESTED IN ACCORDANCE WITH AWWA SPECIFICATIONS, OR

B. EITHER THE WATER MAIN OR THE SEWER MAY BE ENCASED IN CONCRETE (MINIMUM 6" THICKNESS) OR A CARRIER PIPE FOR A DISTANCE OF 12' ON EACH SIDE OF THE CROSSING, MEASURED PERPENDICULAR TO THE WATER MAIN. THE CARRIER PIPE SHALL BE DESIGNED AND CONSTRUCTED OF MATERIALS WHICH ARE SATISFACTORY TO THE DIVISION, OR

C. ANY OTHER METHODS, IF SUPPORTED BY DATA FROM THE DESIGN ENGINEER, WHICH ENSURE ADEQUATE WATER TIGHTNESS AND ARE SATISFACTORY TO THE DIVISION.

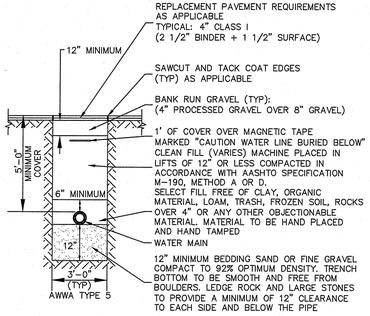

Water Trench Detail

NOT TO SCALE

NOTES:
1. ALL CONCRETE SHALL BE 4,000 P.S.I. @ 28 DAYS
2. CONCRETE THRUST BLOCKS SHALL BEAR AGAINST UNDISTURBED EARTH
3. FORMS TO BE USED AS NECESSARY
4. ALL BOLTS AND NUTS TO BE PROTECTED FROM CONCRETE AND EASILY ACCESSIBLE WHEN THRUST BLOCK INSTALLED
5. REGISTERED PROFESSIONAL ENGINEER IN THE STATE OF RHODE ISLAND SHALL VERIFY CALCULATIONS DURING DESIGN TO MEET CONDITIONS OF PROJECT.

SIZE	TEES		PLUGS		90° BEND		45° BEND		22.5° BEND		11.25° BEND	
	A	B	C	D	A	B	A	B	A	B	A	B
6"	20"	10"	10"	21"	24"	12"	18"	9"	13"	7"	9"	5"
8"	26"	13"	12"	26"	32"	16"	24"	12"	17"	9"	12"	6"
10"	34"	17"	14"	34"	40"	20"	30"	15"	22"	11"	15"	8"
12"	41"	20"	16"	41"	48"	24"	35"	18"	25"	13"	18"	9"
16"	54"	27"	20"	54"	64"	32"	47"	23"	34"	17"	24"	12"

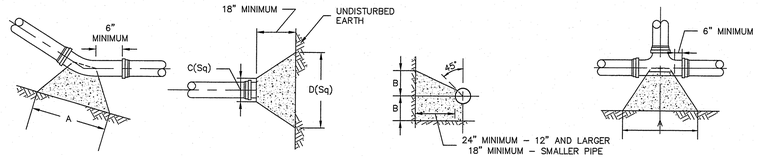

PLAN BENDS | PLAN & ELEVATION PLUGS | BENDS & TEES SECTIONS | PLAN TEES

Thrust Block

NOT TO SCALE

DiPrete Engineering
Two Stafford Court Cranston, RI 02920
tel 401-943-1000 fax 401-464-6006 www.diprete-eng.com
Boston • Providence • Newport

AUDIE D. OSGOOD
No. 12,869
10/16/2020
REGISTERED PROFESSIONAL ENGINEER CIVIL

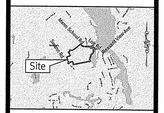

LOCATION MAP N.T.S.

This plan set must not be used for construction purposes unless signed and dated by a registered Professional Engineer of DiPrete Engineering.
DiPrete Engineering only warrants plans on a DiPrete Engineering title block stamped by registered Professional Engineer of DiPrete Engineering. DiPrete Engineering does not warrant plans by any other party.
The contractor is responsible for all of the means, methods, safety precautions and requirements, and OSHA conformance in the Implementation of this plan and design.
Existing utilities shown on this plan are approximate only. DiPrete Engineering assumes no responsibility for damages incurred due to existing utilities differing from those shown on plans.

No.	Date	Description	By:
1	10-08-2020	RIDEM Submission Response to Comments	S.R.
0	05-03-2020	RIDEM Submission	S.R.

Drawn By: S.R. | design By: C.D./P.A.A.

Detail Sheet - 2

Sand Trace

Assessor's Plat 46 Lot 10, Zone R-20M, Area: 54.95 ±Acres
Smithfield, Rhode Island

Applicant
Sand Trace LLC
108 Appian Way, Smithfield, Rhode Island 02917
tel 401-231-4700 fax 401-232-3203

DE Job No: 0214-017 Copyright 2019 by DiPrete Engineering Associates, Inc.

SHEET 22 OF 23

z:\demain\projects\0214-017 the village on stillwater\autocad drawings\0214-017-cvar.dwg Plotted: 10/16/2020

OCT 1 6 2020

NOTES:
1. FOR ALL NEW PAVEMENT AREAS, BITUMINOUS BERM MUST BE CONTIGUOUS, PLACED AT THE SAME TIME AS THE BINDER COURSE, THEN OVERLAID WITH SURFACE COURSE. BERM CANNOT BE INSTALLED IN A SEPARATE EXTRUDED OPERATION.
2. ALL DIMENSIONS SHOWN ARE REQUIRED. ANY DEVIATIONS FROM DIMENSIONS SHOWN MUST BE APPROVED IN WRITING BY DESIGN ENGINEER AND PROJECT OWNER PRIOR TO BERM INSTALLATION.
3. BERM INSTALLATION MUST BE IN ACCORDANCE WITH ALL APPLICABLE SPECIFICATIONS, AND AUTHORITIES HAVING JURISDICTION
4. BERMS LOCATED AT DRIVEWAY ENTRANCES MUST HAVE A 2" REVEAL.

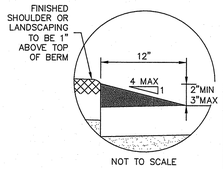

NOT TO SCALE

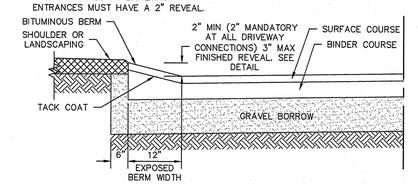

Bituminous Berm
NOT TO SCALE

NOTE:
MINIMUM COMPACTION FOR GRAVEL SUBBASE OR SUBGRADE: 95% MODIFIED PROCTOR.

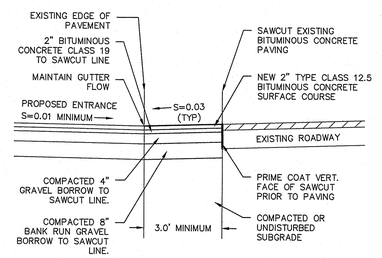

Entrance Access Sawcut & Match
NOT TO SCALE

GENERAL NOTES:
1. ROADWAY CROSS SECTION AND MATERIALS SHALL CONFORM TO TOWN/CITY STANDARDS FOR ROAD CONSTRUCTION AND UTILITY LOCATIONS.
2. CAPE COD CURBING HALL MANUFACTURING CO. MOLD JEX OR D.P.W. APPROVED EQUAL, SLOPE FACED PRECAST CONCRETE CURBING REQUIRED AT ALL INTERSECTION FILLET CURVES. SEE RIDOT STD. 7.2.0.
3. WATER MAIN LOCATION SUBJECT TO APPROVAL OF THE DIRECTOR OF PUBLIC WORKS.
4. STORM DRAIN MATERIALS AND METHODS SHALL CONFORM TO APPLICABLE TOWN OF SMITHFIELD AND RIDOT STANDARDS.
5. FIRE ALARMS ARE REQUIRED AND SHALL BE INSTALLED ACCORDING TO TOWN FIRE DEPARTMENT REQUIREMENTS.
6. UNDERGROUND UTILITY TRENCH CONSTRUCTION TO CONFORM TO THE NATIONAL GRID "DEVELOPER/CONTRACTOR/CUSTOMER RESPONSIBILITIES AND CONSTRUCTION SPECIFICATIONS FOR UNDERGROUND RESIDENTIAL DEVELOPMENTS"
7. SEWER FORCE MAIN SEPARATION TO WATER MAIN: 10' HORIZONTAL OR 2' VERTICAL BELOW WATER MAIN.

CONSTRUCTION NOTES:
1. CLEARING AND GRUBBING: ALL ROOT SYSTEMS, TREES, STUMPS, BUSHES, AND OTHER OBJECTIONABLE MATERIALS SHALL BE REMOVED AND DISPOSED OF AS INDICATED BY THE MUNICIPAL ENGINEER. HEALTHY TREES WITHIN THE RIGHTS-OF-WAY WIDTH AND OUTSIDE THE PAVEMENT WIDTH MAY BE LEFT STANDING, PROVIDED SAID TREES ARE NOT MORE THAN 5' FROM THE RIGHT-OF-WAY LINE, EXCEPT WHERE SIDEWALKS ARE REQUIRED.
2. EARTH EXCAVATIONS SHALL INCLUDE, BUT NOT BE LIMITED TO, THE REMOVAL OF CLAY, SAND, GRAVEL, LOAM, SOFT OR DISINTEGRATED ROCK WHICH CAN BE REMOVED WITHOUT BLASTING; BOULDERS OF LESS THAN 1/2 CUBIC YARD IN VOLUME; AND, OTHER UNACCEPTABLE MATERIALS WITHIN THE LIMITS OF ROADWAY, DRAINAGE, OR OTHER EXCAVATION.
3. ROCK AND LEDGE EXCAVATION SHALL INCLUDE REMOVAL AND DISPOSAL OF ALL BOULDERS OF 1/2 CUBIC YARD OR MORE IN VOLUME AND ALL HARD LEDGE ROCK WHICH CAN BE REMOVED ONLY BY DRILLING AND SPLITTING MECHANICALLY BY HAND OR BLASTING
4. WHERE GROUND WATER IS ENCOUNTERED WITHIN 5' OF FINISHED GRADE AS DETERMINED BY RI DEPARTMENT OF ENVIRONMENTAL MANAGEMENT, "GROUND WATER PROCEDURES", DURING THE WET SEASON, ADEQUATE SUBSURFACE DRAINAGE SHALL BE CONSTRUCTED TO LOWER THE GROUND WATER LEVEL TO A DEPTH OF AT LEAST 5' BELOW FINISHED GRADE.
5. PAVEMENT SHALL BE CONSTRUCTED SO AS TO PROVIDE A MINIMUM CROSS SECTION AFTER COMPACTION OF 8" GRAVEL BORROW BASE COURSE SUBBASE IN FILL AND 10" GRAVEL BORROW BASE COURSE IN CUTS WITH 2" OF CRUSHED BANK RUN GRAVEL BORROW (MEETING TOWN SPECIFICATIONS) AND HOT-MIX ASPHALTIC AND BITUMINOUS CONCRETE MATERIALS CONFORMING TO R.I. STANDARD SPECIFICATIONS.

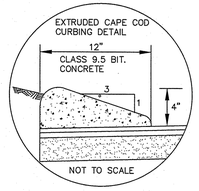

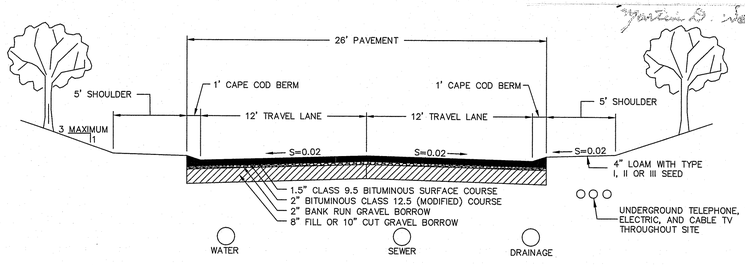

Typical Road Construction (Private Road)
NOT TO SCALE

DEPARTMENT OF ENVIRONMENTAL MANAGEMENT
APPROVED AS NOTED
THE APPROVAL IS CONDITIONED UPON COMPLIANCE WITH ALL APPLICABLE STATUTES, REGULATIONS, AND CONDITIONS CONTAINED IN THE LETTER OF APPROVAL
DATE: DEC 1 1 2020 FILE # 20-0108
THIS APPROVAL MUST BE POSTED AT THE SITE
THIS APPROVAL MUST BE AVAILABLE AT THE SITE

Signature of Reviewer

DiPrete Engineering
Two Stafford Court Cranston, RI 02920
tel 401-943-1000 fax 401-464-6006 www.diprete-eng.com
Boston • Providence • Newport

AUDIE D. OSGOOD
No. 12,681
REGISTERED PROFESSIONAL ENGINEER
CIVIL
10/08/2020

LOCATION MAP N.T.S.

This plan set must be reviewed for construction purposes unless stamped 'Issued for Construction' and signed by a registered Professional Engineer of DiPrete Engineering.

DiPrete Engineering only warrants plans on a DiPrete Engineering title block stamped by registered Professional Engineer of DiPrete Engineering. DiPrete engineering does not warrant plans by any other party.

The contractor is responsible for all of the means, methods, safety precautions and requirements, and OSHA conformance in the implementation of this plan and design.

Existing utilities shown on this plan are approximate only. DiPrete Engineering is not responsible for the accuracy or completeness of such data due to possible omissions, inaccurate information, or changes. See 'Utility Note' on sheet 3 for locations of existing utilities.

No.	Date	Description	By:
1	10-08-2020	RIDEM Submission Response to Comments	S.R.
0	05-01-2020	RIDEM Submission	S.R.

Drawn By: S.R. Design By: C.D./P.A.A.

Detail Sheet - 3

Sand Trace

Assessor's Plat 46 Lot 10, Zone R-20M, Area: 54.95 ±Acres
Smithfield, Rhode Island

Applicant
Sand Trace LLC
108 Appian Way, Smithfield, Rhode Island 02917
tel 401-231-4700 fax 401-232-3203

DE Job No: 0214.017 Copyright 2019 by DiPrete Engineering Associates, Inc.

SHEET 23 OF 23

z:\dems\n\projects\0214-017 the village on stillwater\autocad drawings\0214-017-cvar.dwg Plotted: 10/16/2020