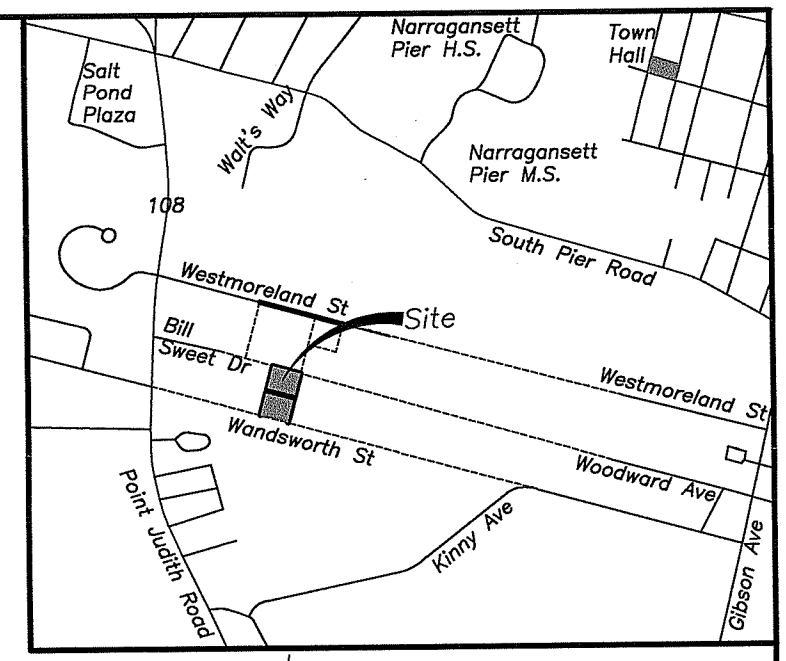



Street Index	
Bill Sweet Drive	Wandsworth Street
Woodward Avenue	



**Note:**  
1.) The Wetlands shown hereon are a product of field investigation by Dexter Miller and located in the field by Fontaine Land Surveying, LLC on 2/20/20, 2/21/2020 & 3/20/2020.

- Property Line
- Easement Line
- Abutter's Line
- Building Line
- - - - - 10 - Existing Index Contour
- - - - - 7 - Existing Intermediate Contour
- - - - - (5) - Proposed Contour
- x - Soil Erosion Control
- ⊠ Soil Evaluation (S.E.V.)
- Iron Rod (Found/Set)
- Drill Hole (Found/Set)
- Concrete/Stone Monument (Found/Set)
- △ T-Bar Fence Post (Found/Set)
- ▲ Wetland Flag



**Certification:**

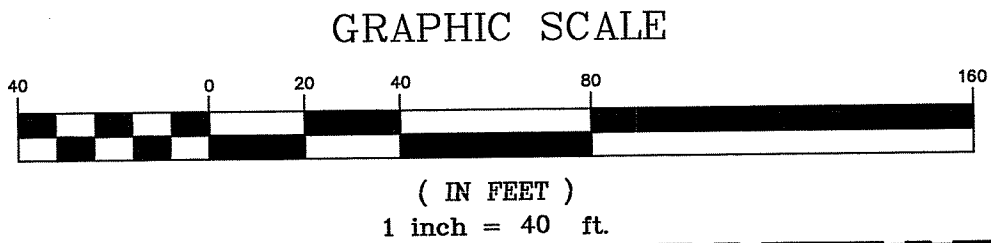

This survey has been conducted and the plan has been prepared pursuant to 435-RICR-00-00-1.9 of the Rules and Regulations adopted by the Rhode Island State Board of Registration for Professional Land Surveyors on April 28, 2018, as follows:

Survey Type:  
Boundary Survey - Class III  
Data Accumulation Survey - Planimetric - Class III

The purpose for the conduct of the survey and for the preparation of the plan is as follows:  
To perform a Comprehensive Boundary Survey along with inclusion of Planimetric and Topographic Features for the purpose of preparing a "Wetland Location Plan".

By: *Michael A. Fontaine* Date: 2-3-2021

Michael A. Fontaine, PLS - License No. LS-1956 - C.O.A. No. LS-A553



**Wetlands Location Survey**  
A.P. P, Lots 301-304, 313-315,  
a portion of A.P. Y, Lot 109 & Wandsworth Street  
Wandsworth Street & Bill Sweet Drive  
Narragansett, Rhode Island  
Prepared For: Mr. James P. Durkin

No.	Revision:	By:	Date:
1	Revise Wetland Line	MAF	3/20/20
2	Update Ownership Lots 303, 304 & 316	MAF	9/7/21



Michael A. Fontaine, PLS  
593 Green Hill Beach Road  
South Kingstown, RI 02879  
ghb593@verizon.net  
(401)793-6777

Scale: 1"=40'	Date: 4-3-2020
Drawn By: TMF/MAF	1
Checked By: MAF	
Job # 16-067	
Map # 16-067	Sheet: 1 of 1