


FED. ROAD DIV. NO.	STATE	FEDERAL AID PROJECT NO.	FISCAL YEAR	SHEET NO.	TOTAL SHEETS
1	RI	XXXX-XXXX(XXX)	2021	1	45

INDEX

SHEET NO.	DESCRIPTION
1	TITLE SHEET AND INDEX
2	STANDARD PLAN SYMBOLS & STANDARD LEGEND
3	STANDARD NOTES - 1
4	STANDARD NOTES - 2
5	JOB SPECIFIC PLAN SYMBOLS LEGEND AND NOTES
6	TYPICAL SECTIONS
7	TYPICAL DETAILS - 4
8	TYPICAL DETAILS - 2
9	TYPICAL DETAILS - 3
40	GENERAL PLAN - LOCATION A
41	GENERAL PLAN - LOCATION B
42	GENERAL PLAN - LOCATION C
43	GENERAL PLAN - LOCATION D
44	GENERAL PLAN - LOCATION E
45	GENERAL PLAN - LOCATION F
46	GENERAL PLAN - LOCATION G
17-23	GENERAL PLANS - LOCATION H
24-30	DRAINAGE PLANS - LOCATION H
31-32	TRAFFIC SIGNAL PLANS - LOCATION A
33-34	TRAFFIC SIGNAL PLANS - LOCATION B
35-36	TRAFFIC SIGNAL PLANS - LOCATION F
37-38	TRAFFIC SIGNAL PLANS - LOCATION G
39	TRAFFIC SIGNAL PLAN - RTE 138 AT UNION ST
40	TRAFFIC SIGNAL PLAN - RTE 138 AT SANDY POINT AVE
41	TIME SPACE DIAGRAM NO. 1 - AM PEAK
42	TIME SPACE DIAGRAM NO. 2 - PM PEAK
43-46	TEMPORARY TRAFFIC CONTROL PLANS - TYPICAL DETAILS

STATE OF RHODE ISLAND



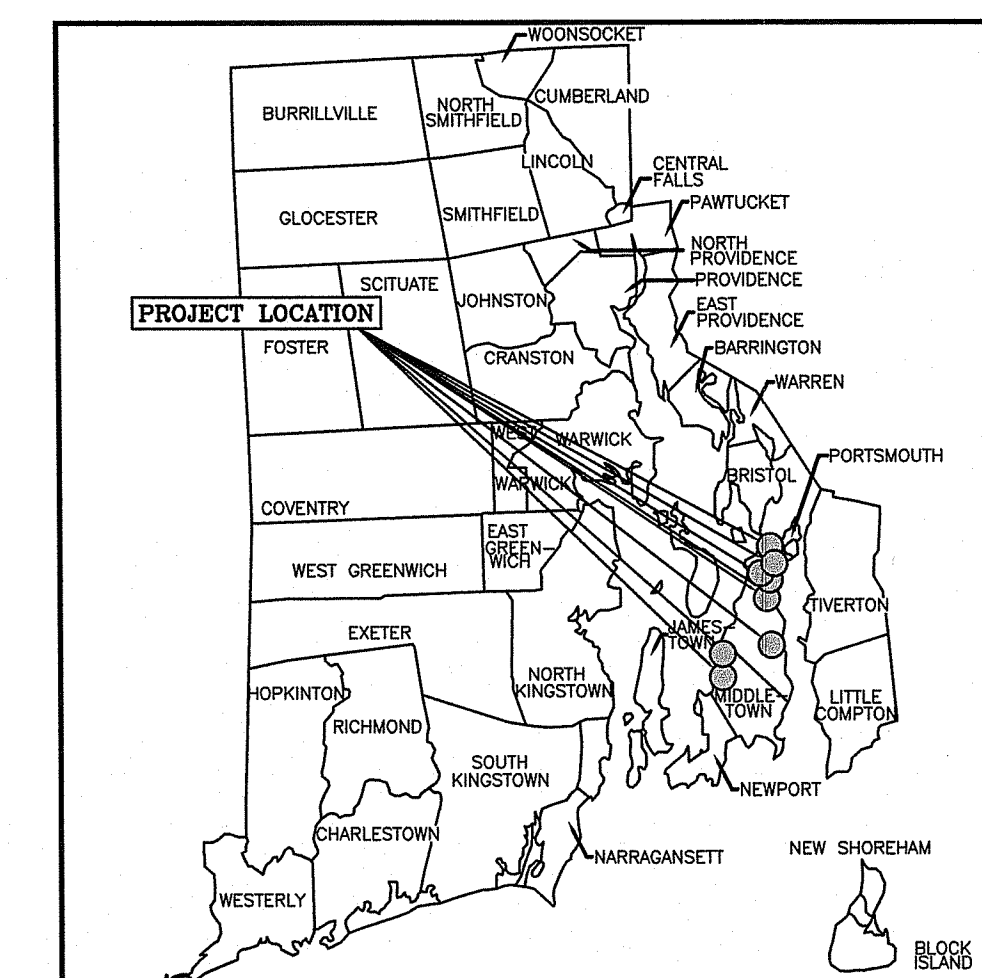
DEPARTMENT OF TRANSPORTATION

PLAN OF PROPOSED

HSIP - INTERSECTION & CROSSWALKS

EAST BAY - 2021

R.I. CONTRACT NO. 202X-XX-0XX F.A. PROJECT NO. XXXX-XXXX(XXX)



LOCATION MAP
SCALE: NOT TO SCALE

Kindly be advised that this Permit is not equivalent to a verification of the type or extent of freshwater wetlands on site.

R.I. STANDARD SPECIFICATIONS AND STANDARD DETAILS
SPECIFICATIONS TO GOVERN THIS PROJECT ARE THE R.I. STANDARD SPECIFICATIONS FOR ROAD AND BRIDGE CONSTRUCTION, AMENDED MARCH 2018, WITH ALL REVISIONS AND THE STATE AND FEDERAL SPECIAL PROVISIONS INCLUDED IN THE CONTRACT DOCUMENTS. STANDARD DETAILS FOR THIS PROJECT ARE R.I. STANDARD DETAILS, 1998 EDITION, WITH ALL REVISIONS.

RIDEM REQUEST FOR PRELIMINARY DETERMINATION

SUBMISSION PLANS

DATE: 10/06/2021

HURRICANE EVACUATION ROUTE

This project includes work on a designated Hurricane Evacuation and Diversionary Route as follows:
- Route 114 - Portsmouth, Middletown
- Route 138 - Portsmouth, Middletown
Refer to Note 18 on Sheet 3

GREENE LANE - MIDDLETOWN
400 FT WEST OF PURITAN DRIVE TO WEST MAIN ROAD (ROUTE 114)
MIDDLETOWN, NEWPORT COUNTY
LOCATION H

DEPARTMENT OF ENVIRONMENTAL MANAGEMENT
OFFICE OF WATER RESOURCES
FRESHWATER WETLANDS PROGRAM
APPROVED WITH CONDITIONS
AS SPECIFIED IN THE LETTER OF APPROVAL
DATED 10/21/2021 FILE # 21-0312
NO CHANGES ALLOWED WITHOUT PRIOR APPROVAL
APPROVED PLANS MUST BE AT CONSTRUCTION SITE
Martin D. Weneck

Environmental Management
NOV 24 2021
Office of Water Resources

DANIELLE SPICER
No. 12335
REGISTERED PROFESSIONAL ENGINEER
CIVIL
D. Spicer
11/24/2021

R.I. DEPARTMENT OF TRANSPORTATION	
APPROVED	
ADMINISTRATOR OF PROJECT MANAGEMENT	DATE
APPROVED	
CHIEF ENGINEER OF INFRASTRUCTURE	DATE
APPROVED	
DIRECTOR	DATE
DEPARTMENT OF TRANSPORTATION FEDERAL HIGHWAY ADMINISTRATION	
APPROVED	
DIVISION ADMINISTRATOR	DATE

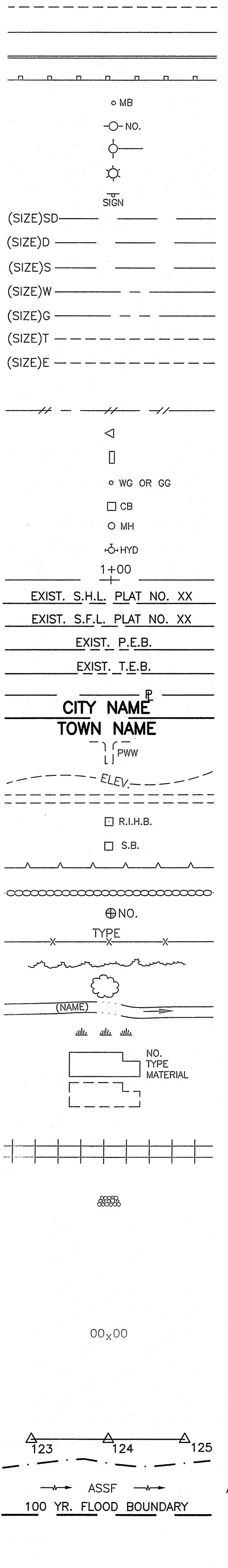
SCALES OF DRAWINGS
Plans 1 inch = 20 feet or as noted

BASE OF LEVELS
NAVD 88
NAD 83

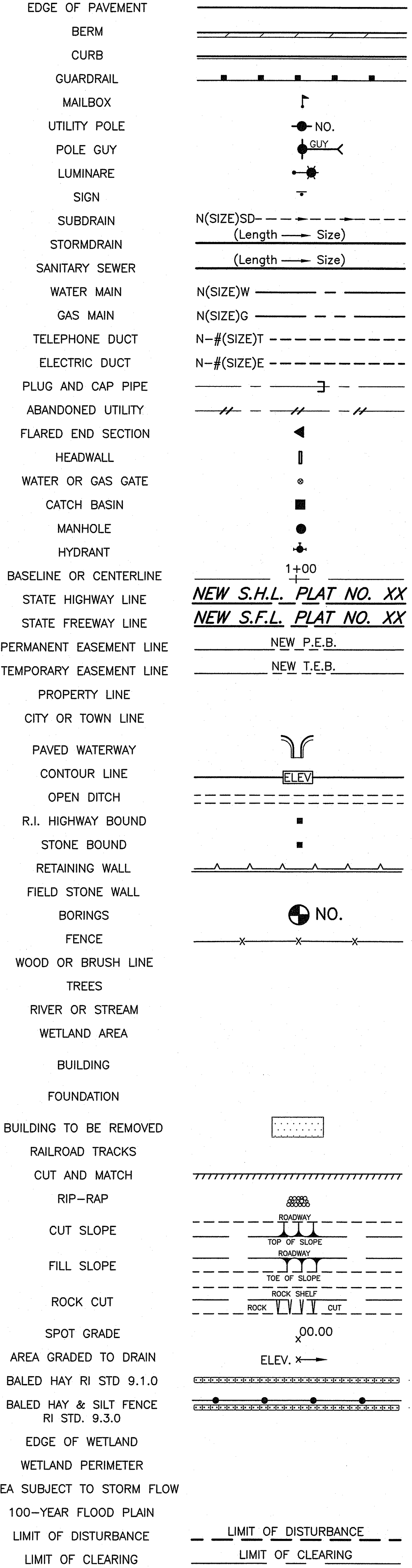
GREEN INTERNATIONAL AFFILIATES, INC.
Civil and Structural Engineers

Contract Number 202X-XX-0XX
Number of Sheet 1
Total Sheets 45

EXISTING



NEW



1.1.0	UNDERDRAIN	7.4.2	GRANITE TRANSITION CURB (VERTICAL FACE TO SLOPE FACE)
1.3.0	CONCRETE CONNECTING COLLAR	7.5.0	BITUMINOUS CONCRETE LIP CURB
2.1.0	CONCRETE HEADWALLS FOR PIPE CULVERTS	7.5.1A	BITUMINOUS BERM (CONSTRUCTION METHOD A)
2.2.0	STANDARD HEADWALLS FOR MULTIPLE 3'-6" TO 7'-0" PIPE CULVERTS	7.5.1B	BITUMINOUS BERM (CONSTRUCTION METHOD B)
2.3.0 (DIA.)	PRECAST CONCRETE FLARED END SECTION	7.6.0	CURB SETTING DETAIL
3.2.0	BRICK/SOLID BLOCK 4'-0" ROUND MANHOLE	8.2.0	BITUMINOUS CONCRETE DITCH
3.2.1 (DIA.)	BRICK/SOLID BLOCK 5'-0" OR 6'-0" ROUND MANHOLE	8.3.0	RIP-RAP DITCH
3.3.0	BRICK/SOLID BLOCK TYPE "D" SQUARE CATCH BASIN	8.4.0	PAVED WATERWAY
3.3.2	BRICK/SOLID BLOCK TYPE "F" SQUARE CATCH BASIN	9.1.0	BALED HAY EROSION CHECK
3.3.3	SOLID BLOCK FLUSH SQUARE CATCH BASIN	9.2.0	SILT FENCE DETAIL
3.4.0	BRICK/SOLID BLOCK TYPE "D" ROUND CATCH BASIN	9.3.0	BALED HAY DITCH EROSION CHECK AND SILT FENCE COMBINED
3.4.1	BRICK/SOLID BLOCK ROUND CATCH BASIN WITH GUTTER INLET	9.4.0	BALED HAY DITCH AND SWALE EROSION CHECK
3.4.2	BRICK/SOLID BLOCK TYPE "F" ROUND CATCH BASIN	9.5.0	LOG AND HAY CHECK DAM
3.4.3	BRICK/SOLID BLOCK TYPE "R" CATCH BASIN	9.7.0	DEWATERING BASIN
3.4.4	SOLID BLOCK FLUSH ROUND CATCH BASIN	9.8.0	BALED HAY CATCH BASIN INLET PROTECTION
3.4.5 (DIA.)	BRICK/SOLID BLOCK 5'-0" OR 6'-0" ROUND CATCH BASIN	9.9.0	CONSTRUCTION ACCESS
3.5.0	SOLID BLOCK SHALLOW TYPE "F" SQUARE CATCH BASIN	10.1.0	WET STONE MASONRY RETAINING WALL
3.5.1 (SIZE)	SOLID BLOCK SHALLOW 5'-0" OR 6'-0" SQUARE CATCH BASIN	10.2.0	RUBBLE MASONRY WALL
3.6.0	BRICK/SOLID BLOCK DROP INLET	10.3.0	CONCRETE RETAINING WALL
3.7.0 (DIA.)	BRICK/SOLID BLOCK ROUND MANHOLE OR CATCH BASIN GREATER THAN 12'-0"	10.4.0	STONE MASONRY STEPS
4.2.0	PRECAST 4'-0" ROUND MANHOLE	14.1.0	CONCRETE HIGHWAY BOUND
4.2.1	PRECAST 5'-0" ROUND MANHOLE	15.1.0	POST AND MOUNTINGS FOR RURAL MAILBOX
4.2.2	PRECAST 6'-0" ROUND MANHOLE	15.2.0 (NO.)	POST AND MULTIPLE MOUNTINGS FOR RURAL MAILBOXES
4.3.0 (SIZE)	PRECAST 4'-0" OR 6'-0" SQUARE MANHOLE OR CATCH BASIN	18.2.0	PRECAST TYPE "A" HANDHOLE
4.4.0 (DIA.)	PRECAST 4'-0", 5'-0", OR 6'-0" ROUND CATCH BASIN	18.2.2	HEAVY DUTY TYPE "H" HANDHOLE
4.5.0	PRECAST CONCRETE DROP INLET	18.3.0	ALUMINUM LIGHTING STANDARDS
4.5.1	PRECAST CONCRETE DROP INLET LATERAL OUTLET	20.2.0	BI-DIRECTIONAL CONTROL DEVICE
4.5.2	PRECAST CONCRETE DROP INLET LONGITUDINAL OUTLET	24.6.1	STREET SIGN MOUNTING DETAIL
5.3.0	CATCH BASIN AND MANHOLE STEP	26.2.0	POLYETHYLENE DRUM WITH MARKINGS
5.4.0	CONCRETE COLLARS	26.3.0	PVC PLASTIC PIPE TYPE III BARRICADE
6.1.0	LIGHT-DUTY SQUARE FRAME AND ROUND COVER	31.1.0	CHAIN LINK FENCE 3'-0" TO 4'-0"
6.1.1	HEAVY DUTY SQUARE FRAME AND ROUND COVER	31.2.0	CHAIN LINK FENCE 5'-0" TO 6'-0"
6.2.0	LIGHT-DUTY ROUND FRAME AND COVER	31.2.1	CHAIN LINK FENCE 5'-0" TO 6'-0" INTERMEDIATE POST
6.2.1	HEAVY-DUTY ROUND FRAME AND COVER	31.3.0	WOVEN WIRE RIGHT-OF-WAY FENCE (STEEL POST)
6.3.0	SQUARE FRAME AND GRATE	34.1.0	TYPICAL GUARDRAIL INSTALLATION
6.3.1	SQUARE FRAME AND GRATE	34.2.0	STEEL BEAM GUARDRAIL
6.3.2	SQUARE FRAME AND GRATE (BICYCLE SAFE)	34.2.1	STEEL BEAM GUARDRAIL DETAILS
6.3.3	HIGH CAPACITY FRAME AND GRATE	34.2.2	STEEL BEAM GUARDRAIL DOUBLE FACED ASSEMBLY
6.3.4	HIGH CAPACITY FRAME AND GRATE (BICYCLE SAFE)	34.2.3	STEEL BEAM GUARDRAIL FIXTURES
6.4.0	ROUND FRAME AND GRATE	34.2.5	STEEL BEAM GUARDRAIL REFLECTORIZED TRIANGULAR DELINEATOR
7.1.0S	PRECAST CONCRETE CURB (STRAIGHT)	34.3.1	GUARDRAIL END SECTION
7.1.0C	PRECAST CONCRETE CURB (CIRCULAR)	34.3.2	TERMINAL END SECTION (SINGLE FACE)
7.1.1	3'-0" PRECAST CONCRETE TRANSITION CURB	34.3.3	ANCHORAGE DETAILS APPROACH END SECTION
7.1.2	6'-0" PRECAST CONCRETE TRANSITION CURB	34.3.4	ANCHORAGE DETAILS TRAILING END SECTION
7.1.4	PRECAST 2'-0" RADIUS CORNER	34.4.0	STEEL BACKED TIMBER GUARDRAIL
7.1.5	PRECAST CONCRETE INLET STONE (FOR SQUARE CATCH BASIN)	34.4.1	STEEL BACKED TIMBER GUARDRAIL TERMINAL SECTION-TYPE 1
7.1.6	PRECAST CONCRETE INLET STONE (FOR ROUND CATCH BASIN)	40.1.0	DOUBLE-FACED PRECAST MEDIAN BARRIER
7.1.7	PRECAST CONCRETE APRON STONE (FOR SQUARE CATCH BASIN)	40.2.0	SINGLE-FACED PRECAST MEDIAN BARRIER
7.1.8	PRECAST CONCRETE APRON STONE (FOR ROUND CATCH BASIN)	40.2.1	SINGLE-FACED PRECAST MEDIAN BARRIER
7.2.0S	PRECAST CONCRETE SLOPED FACE CURB (STRAIGHT)	40.3.0	PRECAST MEDIAN BARRIER TRANSITION UNIT
7.2.0C	PRECAST CONCRETE SLOPED FACE CURB (CIRCULAR)	40.5.0	PRECAST MEDIAN BARRIER FOR TEMPORARY TRAFFIC CONTROL
7.2.1	PRECAST CONCRETE SLOPED FACE TRANSITION CURB	43.1.0	CEMENT CONCRETE SIDEWALK
7.2.2	PRECAST CONCRETE TRANSITION CURB (VERTICAL FACE TO SLOPED FACE)	43.2.0	BITUMINOUS CONCRETE SIDEWALK
7.3.0S	GRANITE CURB (STRAIGHT)	43.3.0	WHEELCHAIR RAMP
7.3.0C	GRANITE CURB (CIRCULAR)	43.3.1	WHEELCHAIR RAMP FOR LIMITED RIGHT-OF-WAY AREAS
7.3.1	3'-0" GRANITE TRANSITION CURB	43.4.0	DRIVEWAY DEVELOPMENT FOR 3'-0" TRANSITION CURB
7.3.2	6'-0" GRANITE TRANSITION CURB	43.4.1	DRIVEWAY DEVELOPMENT FOR 6'-0" TRANSITION CURB
7.3.3	GRANITE WHEELCHAIR RAMP TRANSITION CURB	43.5.0	CEMENT CONCRETE DRIVEWAYS
7.3.4	GRANITE 2'-0" RADIUS CORNER	48.1.0	DETECTABLE WARNING SYSTEM
7.3.5	GRANITE INLET STONE (FOR SQUARE CATCH BASIN)	51.1.0	TREE PROTECTION DEVICE
7.3.6	GRANITE INLET STONE (FOR ROUND CATCH BASIN)	51.1.1	DRIP LINE TREE PROTECTION DEVICE FOR EXISTING TREES
7.3.7	GRANITE APRON STONE (FOR SQUARE CATCH BASIN)	51.2.0	SHRUB PROTECTION DEVICE
7.3.8	GRANITE APRON STONE (FOR ROUND CATCH BASIN)	51.3.0	TREE WELL
7.4.0	GRANITE SLOPED FACE CURB	51.4.0	TREE WALL
7.4.1	GRANITE SLOPED FACE TRANSITION CURB		

AB	ADJUST CATCH BASIN TO GRADE	NFH	NEW FIRE HYDRANT WITH GATE VALVE
ABM	ADJUST CATCH BASIN TO MANHOLE	NIC	NOT IN THIS CONSTRUCTION CONTRACT
AC	ADJUST CURB STOP TO GRADE	NWB	FURNISH AND INSTALL NEW WATER GATE VALVE BOX
AD	ADJUST DRAINAGE MANHOLE TO GRADE	NWVB	FURNISH AND INSTALL NEW WATER GATE VALVE AND BOX
AE	ADJUST ELECTRIC MANHOLE TO GRADE	NWSCB	FURNISH AND INSTALL NEW WATER CURB STOP BOX
AFC	ADJUST FRAME AND COVER TO GRADE	NWSB	FURNISH AND INSTALL NEW WATER CURB STOP AND BOX
AFG	ADJUST FRAME AND GRATE TO GRADE	PCD	PERMANENT CHECK DAM
AG	ADJUST GAS GATE BOX TO GRADE	PS	4" PLANTABLE SOIL AND SEED
AHH	ADJUST HANDHOLE TO GRADE	RCB	RECONSTRUCT TYPE "D" CATCH BASIN, TO CATCH BASIN WITH GUTTER INLET
AS	ADJUST SANITARY SEWER MANHOLE TO GRADE	RCM	R.I.D.O.T. COMMUNICATIONS MANHOLE
AT	ADJUST TELEPHONE MANHOLE TO GRADE	RHH	REMOVE, HANDLE, HAUL, TRIM, RESET CURB EDGING, STRAIGHT, CIRCULAR (ALL TYPES)
AW	ADJUST WATER GATE BOX TO GRADE	RLP	RELOCATE LAMP POST
BCD	BITUMINOUS CONCRETE DRIVEWAY 3" BITUMINOUS CONCRETE TYPE 1-2 8" GRAVEL BORROW SUBBASE COURSE	RMB	RELOCATE MAILBOX (BY OTHERS)
BPS	BUILD NEW STRUCTURE OVER EXISTING PIPE	RPM	REMOVE PAVEMENT MARKINGS
CCB	CLEAN CATCH BASIN	RRP	RIP-RAP PAD (SEE DETAIL)
CCP	CUT AND CAP PIPE WITH RESTRAINT (ALL SIZES)	RRS	REMOVE AND RELOCATE SIGN
CFP	CLEAN AND FLUSH PIPE	RUP	RELOCATE UTILITY POLE (BY OTHERS)
CG	CLEARING AND GRUBBING	SB	STONE BAFFLE
CMH	CLEAN MANHOLE	SBAE	STEEL BEAM BRIDGE CONNECTION APPROACH END (W/O NESTED RAIL)
CP (DEPTH)	COLD PLANE	SBTE	STEEL BEAM BRIDGE CONNECTION TRAILING END (W/NESTED RAIL)
CPP	CUT AND PLUG PIPE (ALL TYPES, ALL SIZES)	SD-	STRUCTURAL DISPOSITION - SEE CS PAGES OF SPECIFICATION
DB	REMOVE AND DISPOSE BITUMINOUS CURB	SF	REMOVE AND STOCKPILE FENCE
DC	REMOVE AND DISPOSE CONCRETE CURB	SGA	SPECIAL GRADED AGGREGATE
DCB	REMOVE AND DISPOSE CATCH BASIN	SGC	REMOVE AND STOCKPILE GRANITE CURB
DDI	REMOVE AND DISPOSE DROP INLET	SGR	REMOVE AND STOCKPILE GUARDRAIL
DF	REMOVE AND DISPOSE FENCE	SH	REMOVE AND STOCKPILE HYDRANT
DFC	REMOVE AND DISPOSE FRAME AND COVER	SS	REMOVE AND STOCKPILE SIGN
DFE	REMOVE AND DISPOSE FLARED END SECTION	STS	REMOVE AND STOCKPILE TRAFFIC SIGNAL SYSTEM
DFG	REMOVE AND DISPOSE FRAME AND GRATE	TB	CONCRETE THRUST BLOCK
DFH	REMOVE AND DISPOSE FIRE HYDRANT	TEP	TIE EXISTING PIPE INTO NEW STRUCTURE
DFP	REMOVE AND DISPOSE FLEXIBLE PAVEMENT	TNP	TIE NEW PIPE INTO EXISTING STRUCTURE
DG	REMOVE AND DISPOSE GUARDRAIL	TBT	THREE BEAM TRANSITION
DH	REMOVE AND DISPOSE HEADWALL	TBBC	THREE BEAM BRIDGE CONNECTION
DHB	REMOVE AND DISPOSE HIGHWAY BOUND	TT	TREE TRIMMING
DHH	REMOVE AND DISPOSE HANDHOLE	WCM	4" WOOD CHIP MULCH
DL	REMOVE AND DISPOSE LIGHT AND FOUNDATION	40Y	4" EPOXY RESIN PAVEMENT MARKINGS - DOUBLE YELLOW
DMB	REMOVE AND DISPOSE MEDIAN BARRIER	6W	6" EPOXY RESIN PAVEMENT MARKINGS - WHITE
DMH	REMOVE AND DISPOSE MANHOLE	12W	12" EPOXY RESIN PAVEMENT MARKINGS - WHITE
DMM	REMOVE AND DISPOSE MEDIAN MARKER	6WT	6" PREFORMED PATTERNED MARKING (HIGH PERFORMANCE TAPE)
DOW	REMOVE AND DISPOSE OBSERVATION WELL	4Y	4" EPOXY RESIN PAVEMENT MARKINGS - YELLOW
DP	REMOVE AND DISPOSE PIPE	6Y	6" EPOXY RESIN PAVEMENT MARKINGS - YELLOW
DPB	REMOVE AND DISPOSE PAVEMENT AND RIGID BASE	P.G.L.	PROFILE GRADE LINE
DRB	REMOVE AND DISPOSE RIGID BASE		
DS	REMOVE AND DISPOSE SIGN		
DSS	REMOVE AND DISPOSE TRAFFIC SIGNAL SYSTEM		
DSW	REMOVE AND DISPOSE SIDEWALK		
DTD	REMOVE AND DISPOSE TELEPHONE DUCT BANKS		
DUP	REMOVE AND DISPOSE UTILITY POLE		
DWW	REMOVE AND DISPOSE PAVED WATERWAY		
FF	FILTER FABRIC RIPRAP FLARED END UNDERLAYMENT		
GET	FLARED GUARDRAIL END TREATMENT		
IA	IMPACT ATTENUATOR		
IDL	IMPERVIOUS DITCH LINER		
LOD	LIMIT OF DISTURBANCE		
LOR	LIMIT OF REGRADING		
LS	4" LOAM AND SEED		

Environmental Management
NOV 24 2021
Office of Water Resources

Kindly be advised that this Permit is not equivalent to a verification of the type or extent of freshwater wetlands on site.

DEPARTMENT OF ENVIRONMENTAL MANAGEMENT
OFFICE OF WATER RESOURCES
FRESHWATER WETLANDS PROGRAM
APPROVED WITH CONDITIONS
AS SPECIFIED IN THE LETTER OF APPROVAL
DATED JAN 21 2022 FILE # 21-0312
NO CHANGES ALLOWED WITHOUT PRIOR APPROVAL
APPROVED PLANS MUST BE AT CONSTRUCTION SITE
Matthew D. Weneck

DESIGNED BY:		SCALE: 1"=20'
CHECKED BY:	WW, DV	GRAPHIC SCALE
DATE:	10/6/2021	
SHEET:	2	
OF:	45	
		REVISIONS
NO.	DATE	BY
1	6/07	TRB
		REVISIONS
NO.	DATE	BY

FED. ROAD DIV. NO.	STATE	FEDERAL AID PROJECT NO.	FISCAL YEAR	SHEET NO.	TOTAL SHEETS
	RI	XXXX-XXXX(XXX)	2021	3	45

GENERAL NOTES:

- ANY DAMAGE TO EXISTING PAVEMENT, BRIDGES, CONDUIT, SIDEWALK, FENCES, ETC., CAUSED BY THE CONTRACTOR SHALL BE REPAIRED BY THE CONTRACTOR AT NO ADDITIONAL COST TO THE STATE.
- THE CONTRACTOR SHALL PLACE ALL EQUIPMENT AND MATERIAL AS FAR AWAY AS POSSIBLE FROM THE EDGE OF THE TRAVEL LANE SO AS NOT TO CAUSE A SAFETY HAZARD, IN ACCORDANCE WITH SECTION 106.06 OF THE R.I.D.O.T. STANDARD SPECIFICATION, LATEST EDITION.
- IT IS THE CONTRACTOR'S RESPONSIBILITY TO ENSURE THAT THE EXISTING CONDITIONS ARE NOT OBLITERATED BEFORE CONTROL POINTS ARE LOCATED AND CONSTRUCTION LAYOUT IS ESTABLISHED. THE CONSTRUCTION LAYOUT SHALL BE PROVIDED IN SUFFICIENT DETAIL, THEREBY ENABLING HIM TO CONSTRUCT THE PROJECT IN CONFORMANCE WITH THE PLANS AND SPECIFICATIONS. SURVEY WILL BE PROVIDED BY THE CONTRACTOR. THE RESIDENT ENGINEER WILL NOT AUTHORIZE CONSTRUCTION ACTIVITIES TO BEGIN UNTIL HE IS SATISFIED THAT ALL GROUND CONTROL HAS BEEN ESTABLISHED, TIED DOWN, AND DULY RECORDED IN STANDARD FIELD BOOKS.
- ALL R.I. STD. 9.9.0 CONSTRUCTION ACCESS ROADS SHALL BE CONSTRUCTED PRIOR TO ANY ROADWAY ACCEPTING CONSTRUCTION TRAFFIC.
- THE FREQUENCY AND APPLICATION RATES FOR THE DUST CONTROL ITEMS WILL BE AS DIRECTED BY THE ENGINEER.
- ALL SIDEWALK AND DRIVEWAYS DESIGNATED FOR REPLACEMENT SHALL BE CUT AND MATCHED AT LOCATIONS SHOWN ON THE PLANS OR AS DIRECTED BY THE ENGINEER.
- ASPHALT EMULSION TACK COAT SHALL BE PLACED PRIOR TO PAVEMENT PLACEMENT ON THE CONCRETE BASE OR COLD PLANNED PAVEMENT, AND ON ANY NEW COURSE WHICH HAS BEEN OPEN TO TRAFFIC, OR ANY NEW COURSE WHICH HAS BEEN EXPOSED FOR MORE THAN 3 DAYS, AND/OR AS DIRECTED BY THE ENGINEER. IT SHALL ALSO BE APPLIED TO VERTICAL PAVEMENT FACES BETWEEN ADJOINING PAVEMENT SECTIONS. ALL APPLICATIONS ON BOTH HORIZONTAL AND VERTICAL SURFACES SHALL BE PAID FOR UNDER THE CONTRACT UNIT BID PRICE FOR CODE 403.0300 "ASPHALT EMULSION TACK COAT."
- THE LIMITS OF CLEARING AND SURFACE DISTURBANCE MUST BE STRICTLY ADHERED TO IN ALL AREAS. IN ADDITION TO THOSE AREAS SPECIFICALLY DESIGNATED ON THE PLANS, THE CONTRACTOR WILL BE RESPONSIBLE FOR PROVIDING AND PLACING, AT HIS OWN EXPENSE, PLANTABLE SOIL AND SEED IN AREAS WHICH ARE OUTSIDE OF THE PROJECT'S AREAS OF DISTURBANCE AND WHICH ARE IMPACTED BY CONSTRUCTION OPERATIONS INCLUDING THOSE AREAS WHERE VEHICLES, EQUIPMENT AND MATERIALS ARE STORED WITH THE PERMISSION OF THE ENGINEER.
- UNDER NO CIRCUMSTANCE WILL THE CONTRACTOR BE ALLOWED TO STOCKPILE REMOVED PAVEMENT MATERIALS WITHIN THE PROJECT LIMITS.
- CLEANING AND SWEEPING OF PAVEMENT WILL INCLUDE REMOVAL OF ALL PAVEMENT DEBRIS PRIOR TO THE PLACEMENT OF EACH BITUMINOUS PAVEMENT LIFT. ALL CLEANING AND SWEEPING SHALL BE DONE TO THE SATISFACTION OF THE ENGINEER.
- PRIOR TO INSTALLATION, ALL SIGNS, MOUNTINGS AND LOCATIONS SHALL BE APPROVED OR MODIFIED BY THE ENGINEER.
- THE COORDINATE SYSTEM, IF SHOWN, IS THE RHODE ISLAND STATE PLANE COORDINATE SYSTEM.
- PAVEMENT OPERATIONS FOR CURBED SECTIONS: IN AREAS WHERE CURBING IS SET TO FINISH LINE AND GRADE, THE CONTRACTOR WILL NOT BE REQUIRED TO UTILIZE THE SENSOR AND SKY-TYPE DEVICE FOR AUTOMATIC GRADE CONTROL, BUT WILL BE ALLOWED TO MANUALLY ADJUST THE BITUMINOUS PAVER FOR CONTROLLING GRADE.
- THE CONTRACTOR SHALL BE RESPONSIBLE FOR MAINTAINING ALL ROADWAYS FREE OF DEBRIS RESULTING FROM THEIR CONSTRUCTION OPERATIONS. ALL DEBRIS SHALL BE REMOVED TO THE SATISFACTION OF THE ENGINEER AT NO ADDITIONAL COST TO THE STATE.
- NO FUEL STORAGE, VEHICLE REFUELING, OR EQUIPMENT STORAGE SHALL TAKE PLACE IN DESIGNATED WETLANDS, NOR WITHIN 100' OF ANY WATER BODY. THIS REQUIREMENT SHALL NOT SUPERSEDE ANY FEDERAL, STATE OR LOCAL LAW, ORDINANCE, RULE OR REGULATION THAT APPLIES TO THE SAME, UNLESS THIS REQUIREMENT IS MORE STRINGENT THAN SAID LAW, ORDINANCE, RULE OR REGULATION.
- THE CONTRACTOR SHALL BE RESPONSIBLE TO ENSURE THAT AT THE END OF FINAL PAVING OPERATIONS, FLOW TO EXISTING DRAINAGE STRUCTURES HAS BEEN REESTABLISHED AND THAT NO ISOLATED DEPRESSIONS REMAIN. THERE SHALL BE NO SEPARATE PAYMENT FOR THIS PROVISION; IT SHALL BE CONSIDERED INCIDENTAL TO PAVING AND COLD PLANING OPERATIONS.
- ALL EMBANKMENTS SHALL BE PLACED IN HORIZONTAL LAYERS NOT EXCEEDING 12" (AFTER COMPACTION) AND SHALL BE COMPACTED AS SPECIFIED BEFORE THE NEXT LAYER IS PLACED. ALSO, EMBANKMENT CONSTRUCTION SHALL CONFORM TO SECTION 202.03.2 OF THE R.I.D.O.T. STANDARD SPECIFICATIONS, LATEST EDITION.
- IF THIS PROJECT IS ON A HURRICANE EVACUATION AND DIVERSIONARY ROUTE, AS DESIGNATED ON THE COVERSHEET, THE CONTRACTOR IS ADVISED THAT UPON 12 (TWELVE) HOURS NOTICE THE ROADWAY SHALL BE OPEN TO EVACUEES AND EMERGENCY PERSONNEL. ANY EXTRA WORK NECESSARY TO COMPLY WITH THIS REQUIREMENT WILL BE REIMBURSED UNDER FORCE ACCOUNT PROCEDURES.
- THE CONTRACTOR SHALL READ, BECOME FAMILIAR WITH, AND ADHERE TO ALL OF THE PROVISIONS, CONDITIONS, AND STIPULATIONS STATED IN THE ENVIRONMENTAL APPROVALS ISSUED FOR THE PROJECT FROM THE DEPARTMENT OF ENVIRONMENTAL MANAGEMENT (RIDEM), AND/OR THE ARMY CORPS OF ENGINEERS (ACOE), AND/OR THE COASTAL RESOURCES MANAGEMENT COUNCIL (CRMC). COPIES OF EACH OF THESE PERMITS ARE INCLUDED IN THE CS PAGES OF THE CONTRACT DOCUMENTS. ALL COSTS ASSOCIATED WITH THESE CONDITIONS SHALL BE CONSIDERED INCIDENTAL TO THE CONSTRUCTION AND INCLUDED WITH THE COST FOR THE ASSOCIATED BID ITEM(S).
- FOR ALL PROJECTS INVOLVING KNOWN SITE REMEDIATION ISSUES, THE CONTRACTOR SHALL READ, BECOME FAMILIAR WITH, AND ADHERE TO ALL OF THE CONSTRUCTION RELATED PROVISIONS, CONDITIONS, AND STIPULATIONS OF ANY REMEDIAL PLANS DEVELOPED FOR THE PROJECT. COPIES OF THESE DOCUMENTS ARE INCLUDED IN THE CS PAGES OF THE CONTRACT DOCUMENTS. ALL COSTS ASSOCIATED WITH COMPLIANCE WITH THESE DOCUMENTS SHALL BE CONSIDERED INCIDENTAL TO THE CONSTRUCTION AND INCLUDED WITH THE COST FOR THE ASSOCIATED BID ITEM(S).
- NO UNPROTECTED CONSTRUCTED FEATURE MAY PROJECT MORE THAN 4 INCHES ABOVE THE FINISHED GRADE OF A TRAVERSABLE SLOPE IN A CLEAR ZONE, e.g. HEADWALL, DRAINAGE INLET, ETC.
- THE REMAINING SECTION OR STUB OF A BREAKAWAY BASE MAY NOT PROJECT MORE THAN 4 INCHES ABOVE THE FINISHED GRADE OF A TRAVERSABLE SLOPE IN A CLEAR ZONE, e.g. SIGN POSTS, LIGHT POLES, FIRE HYDRANTS, ETC.

DRAINAGE AND EROSION CONTROL NOTES:

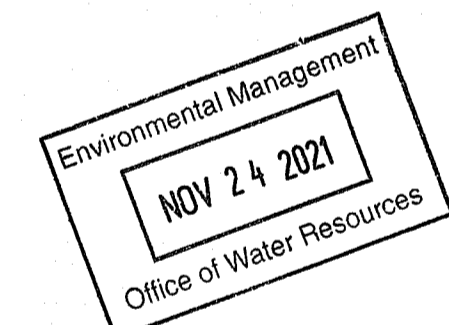
- FOR ALL PROJECTS WITH AT LEAST ONE(1) ACRE OF SOIL DISTURBANCE. R.I.D.O.T. IS REQUIRED TO DEVELOP AND ENFORCE A SITE SPECIFIC STORM WATER POLLUTION PREVENTION PLAN (SWPPP) IN ORDER TO REMAIN IN COMPLIANCE WITH THE RIDES GENERAL PERMIT FOR STORMWATER DISCHARGES ASSOCIATED WITH CONSTRUCTION ACTIVITIES. THE CONTRACTOR SHALL READ, BECOME FAMILIAR WITH, AND ADHERE TO ALL OF THE PROVISIONS, CONDITIONS, AND STIPULATIONS OF THE GENERAL PERMIT AND THE SITE SPECIFIC SWPPP FOR THIS PROJECT. COPIES OF THESE DOCUMENTS ARE INCLUDED IN THE CS PAGES OF THE CONTRACT DOCUMENTS. ALL COSTS ASSOCIATED WITH ADHERENCE TO THE SWPPP SHALL BE CONSIDERED INCIDENTAL TO THE CONSTRUCTION AND INCLUDED WITH THE COST FOR THE ASSOCIATED BID ITEM(S).
- NO UNDISTURBED AREAS SHALL BE CLEARED OF EXISTING VEGETATION AFTER OCTOBER 15 OF ANY CALENDAR YEAR OR DURING ANY PERIOD OF FULL OR LIMITED WINTER SHUTDOWN. ALL DISTURBED SOILS EXPOSED PRIOR TO OCTOBER 15 OF ANY CALENDAR YEAR SHALL BE SEEDED OR PROTECTED BY THAT DATE. ANY SUCH AREAS THAT DO NOT HAVE ADEQUATE VEGETATIVE STABILIZATION, AS DETERMINED BY THE RESIDENT ENGINEER OR ENVIRONMENTAL INSPECTOR, BY NOVEMBER 15 OF ANY CALENDAR YEAR, MUST BE STABILIZED THROUGH THE USE OF EROSION CONTROL MATTING OR HAY MULCH, IN ACCORDANCE WITH SPECIFICATIONS CONTAINED WITHIN THE R.I. SOIL EROSION AND SEDIMENT CONTROL HANDBOOK. IF WORK CONTINUES WITHIN ANY OF THESE AREAS DURING THE PERIOD FROM OCTOBER 15 THROUGH APRIL 15, CARE MUST BE TAKEN TO ENSURE THAT ONLY THE AREA REQUIRED FOR THAT DAY'S WORK IS EXPOSED, AND ALL ERODIBLE SOIL MUST BE RESTABILIZED WITHIN 5 WORKING DAYS. ANY WORK TO CORRECT PROBLEMS RESULTING FROM FAILURE TO COMPLY WITH THIS PROVISION SHALL BE THE RESPONSIBILITY OF THE CONTRACTOR. THERE WILL BE NO SEPARATE PAYMENT FOR THIS PROVISION. IT SHALL BE CONSIDERED INCIDENTAL TO CONSTRUCTION OPERATIONS. STABILIZATION OF ONE FORM OR ANOTHER AS DESCRIBED ABOVE SHALL BE ACHIEVED WITHIN 2 WEEKS OF FINAL GRADING.
- STOCKPILES OF MATERIAL SHALL NOT BE LOCATED WITHIN REGULATED WETLANDS OR BUFFER ZONE AREAS. THEY SHALL HAVE SIDE SLOPES NO GREATER THAN 30% AND STOCKPILES OF ERODIBLE MATERIAL SHALL ALSO BE SEEDED AND RINGED WITH R.I. STD. 9.1.0 TO STABILIZE.
- IF THE PLANS INCLUDE SPECIFIC AREAS FOR PLACEMENT OF CONSTRUCTION DEWATERING BASINS AND/OR EQUIPMENT AND MATERIALS STORAGE AND STOCKPILING, AND IF THE CONTRACTOR ELECTS TO UTILIZE ANY OTHER AREAS FOR THESE PURPOSES, THIS SHALL BE APPROVED BY THE ENGINEER ONLY AFTER OBTAINING ANY NECESSARY PERMITS AND/OR PERMIT MODIFICATIONS FROM THE APPROPRIATE REGULATORY AUTHORITY(IES). ANY PERMITTING REQUIREMENTS SHALL BE THE RESPONSIBILITY OF THE CONTRACTOR AND SHALL BE ACCOMPLISHED AT NO COST TO THE STATE. THE ENGINEER WILL COORDINATE SUBMISSION OF ANY REQUIRED PERMIT APPLICATION MATERIALS WITH THE R.I.D.O.T. OFFICE OF ENVIRONMENTAL PROGRAMS.
- JUTE MESH SHALL BE USED TO STABILIZE PLANTABLE SOIL AND/OR LOAM IN ALL DITCHES, ON ALL SLOPES ADJACENT TO WETLANDS AND WETLAND PERIMETERS, AND ON ALL SLOPES WITHIN WATER QUALITY BASINS. JUTE MESH IN DITCHES SHALL EXTEND TO AN ELEVATION 2 FEET ABOVE THE BOTTOM OF THE DITCH.
- SEEDING ON ALL SLOPES 3 TO 1 OR STEEPER SHALL CONSIST OF THE FOLLOWING APPLICATIONS UNLESS CHANGED IN THE CONTRACT.
 - SEEDING TYPE I.
 - ADHESIVE MULCH STABILIZER
- UNVEGETATED SLOPES SHALL NOT BE UNATTENDED OR EXPOSED FOR PERIODS IN EXCESS OF 2 WEEKS OR THROUGH THE INACTIVE WINTER SEASON.
- PRIOR TO DRAINAGE AND UTILITY CONSTRUCTION, THE CONTRACTOR IS RESPONSIBLE FOR VERIFYING THE LOCATION (HORIZONTAL AND VERTICAL) OF ALL EXISTING PIPES AND/OR STRUCTURES WHICH ARE TO BE CONNECTED. ANY VARIATION FOUND FROM THE PLANS MUST BE BROUGHT TO THE ENGINEER'S ATTENTION PRIOR TO DRAINAGE AND UTILITY CONSTRUCTION. WORK CAN COMMENCE ONLY UPON THE ENGINEER'S AUTHORIZATION.
- ALL DRAINAGE AND UTILITY STRUCTURES WITHIN THE PAVED ROADWAY SHALL BE ADJUSTED TO GRADE WITH THE SURROUNDING PAVEMENT PRIOR TO THE WINTER SHUTDOWN.
- DURING CONSTRUCTION, THE CONTRACTOR SHALL BE RESPONSIBLE FOR MAINTAINING DRAINAGE AND RUNOFF FLOW DURING STORMS AND PERIODS OF RAINFALL THROUGHOUT THE WORK AREA.
- CATCH BASIN RIM GRADES NOTED ON PLANS ARE DEPRESSED 0.1' LOWER THAN THE GUTTER GRADE. RIM ELEVATIONS SHOWN ARE FINAL GRADES. THE CONTRACTOR SHALL PLACE FRAMES AND GRATES 0.1' BELOW THE GRADE CONSTRUCTED IN THIS CONTRACT OR AS DIRECTED BY THE ENGINEER.
- PROVISIONS FOR CLEARING TO ACCESS OUTFALLS DURING THE CLEANING AND FLUSHING OF THE CLOSED DRAINAGE SYSTEM SHALL BE KEPT TO A MINIMUM.
 - ANY VEGETATIVE CLEARING SHALL BE LIMITED TO BRUSH AND TREES LESS THAN 3" DIAMETER.
 - NO HEAVY EQUIPMENT MAY ENCRONCH UPON VEGETATED PERIMETER OR RIVERBANK WETLANDS AS WELL AS BIOLOGICAL WETLANDS.
- THE CONTRACTOR SHALL INSTALL ALL EROSION CONTROL DEVICES FOR OUTLET PROTECTION PRIOR TO CLEANING AND FLUSHING STORM WATER DRAINAGE. EROSION CONTROL DEVICES SHALL REMAIN IN PLACE UNTIL ALL FLUSHED SEDIMENTS ARE REMOVED. AT ALL OUTFALL LOCATIONS WHERE PIPES ARE TO BE CLEANED AND FLUSHED, OUTLET PROTECTION (R.I. STD. 9.1.0 OR 9.3.0) SHALL BE INSTALLED TO TRAP SEDIMENTS. THESE SEDIMENTS SHALL THEN BE REMOVED AND DISPOSED OF LEGALLY BEFORE THE OUTLET PROTECTION DEVICES ARE REMOVED. IF OUTLET PROTECTION AT THE OUTFALL IS NOT FEASIBLE, THEN THE OUTLET PIPE OF THE LAST DRAINAGE STRUCTURE TO BE CLEANED SHALL BE PLUGGED TO CAPTURE ALL MATERIALS FLUSHED FROM PIPES. AFTER THE MATERIALS ARE REMOVED FROM THE DRAINAGE STRUCTURE, THE OUTLET SHALL BE UNPLUGGED TO RESUME NORMAL FUNCTIONING.
- SILT SACKS OR ANY OTHER RIDEM APPROVED INLET PROTECTION SHALL BE INSTALLED AT ALL CATCH BASINS AND INLETS WHENEVER SUBBASE IS EXPOSED, AND SHALL REMAIN IN PLACE UNTIL THE ABUTTING GROUND SURFACES ARE STABILIZED.
- IN ORDER TO PREVENT CLOGGING IN THE ROADWAY AND SEDIMENT INTRUSION INTO THE DRAINAGE SYSTEM, ALL INLET PROTECTION DEVICES SHALL BE CLEANED OR REPLACED REGULARLY UNTIL THE CONTRIBUTING AREA HAS BEEN STABILIZED. THE INLET PROTECTION DEVICES MAY BE REMOVED AT THE END OF THE PROJECT OR AS DIRECTED BY THE RESIDENT ENGINEER.

DRAINAGE AND EROSION CONTROL NOTES (CONTINUED):

- DETENTION AND RETENTION BASINS MAY BE ROUGH GRADED AND STABILIZED WITH VEGETATION AND/OR OTHER EROSION CONTROL MEASURES AS REQUIRED BY THE ENGINEER PRIOR TO USE AS TEMPORARY SEDIMENTATION BASINS DURING PROJECT CONSTRUCTION. FINAL BASIN CONSTRUCTION SHALL NOT COMMENCE UNTIL ALL SOURCES OF SEDIMENT HAVE BEEN ELIMINATED. FINAL ROADSIDE VEGETATION IS ESTABLISHED AND USE OF TEMPORARY BASINS IS NO LONGER REQUIRED AS DIRECTED BY THE ENGINEER. ANY ISSUES RELATING TO EROSION AND/OR SEDIMENT TRANSPORT INTO WETLAND AREAS RESULTING FROM SUCH USE OF SEDIMENTATION BASINS DURING CONSTRUCTION SHALL BE THE RESPONSIBILITY OF THE CONTRACTOR. ANY CORRECTIVE ACTION REQUIRED TO RESOLVE SUCH ISSUES SHALL BE COMPLETED BY THE CONTRACTOR.
- THE TOE OF ANY FILL SLOPE IS TO REMAIN AT LEAST 1' INSIDE OF ALL EROSION CONTROLS. UNDER NO CIRCUMSTANCES SHALL THE CONTRACTOR COVER ANY PORTION OF THE EROSION CONTROL MEASURES WITH MATERIAL. ANY MATERIAL THAT IS PLACED ON ANY EROSION CONTROLS BY THE CONTRACTOR, OR ANY AGENT OF THE CONTRACTOR, SHALL BE IMMEDIATELY REMOVED BY THE CONTRACTOR, AND ANY NECESSARY REPAIRS TO THE EROSION CONTROLS ACCOMPLISHED.
- PRIOR TO COMMENCING CONSTRUCTION ACTIVITIES, EROSION AND SEDIMENTATION CONTROLS SHALL BE INSTALLED AT THOSE AREAS INDICATED ON THE PLANS. CLEARING MAY OCCUR PRIOR TO INSTALLATION OF SUCH CONTROLS, HOWEVER NO GRUBBING, GRADING, FILLING, OR OTHER SOIL DISTURBANCE SHALL OCCUR PRIOR TO INSTALLATION. THE LIMITS OF CLEARING AND SURFACE DISTURBANCE MUST BE STRICTLY ADHERED TO IN ALL AREAS.
- ALL HAY BALES, SILT FENCE OR TEMPORARY PROTECTION SHALL REMAIN IN PLACE UNTIL AN ACCEPTABLE STAND OF GRASS IS ESTABLISHED. IF NEEDED, TEMPORARY SEEDING CAN HELP TO MINIMIZE EROSION. TEMPORARY SEED WILL CONFORM TO R.I.D.O.T. STANDARD TEMPORARY SEED MIX.
- THE CONTRACTOR MUST REPAIR AND/OR RESEED ANY AREAS THAT DO NOT DEVELOP WITHIN THE PERIOD OF ONE YEAR AND HE SHALL DO SO AT NO ADDITIONAL EXPENSE TO THE STATE.
- THE NORMAL ACCEPTABLE SEASONAL SEEDING DATES ARE SPECIFIED IN SUBSECTION L.02.03 OF THE R.I.D.O.T. STANDARD SPECIFICATIONS, LATEST EDITION.
- ADDITIONAL EROSION CONTROLS, SHALL BE INSTALLED AS DIRECTED BY THE RESIDENT ENGINEER. THESE ADDITIONAL ITEMS WILL BE PAID AT THE UNIT PRICE FOR THAT BID ITEM.
- CONCRETE WASHOUT DISCHARGED INTO DRAINAGE SYSTEMS IS PROHIBITED. THE CONTRACTOR MUST PROVIDE A CONCRETE WASHOUT AREA.

UTILITY NOTES:

- EXISTING UTILITIES HAVE BEEN SHOWN ON THE PLANS USING THE BEST AVAILABLE INFORMATION AND ARE APPROXIMATE. BUILDING SERVICE CONNECTIONS (ELECTRIC, GAS, TELEPHONE, WATER AND SANITARY) ARE NOT SHOWN. CONTRACTOR IS TO ASSUME SERVICES ARE PRESENT TO ALL BUILDINGS.
- THE CONTRACTOR SHALL VERIFY THE LOCATIONS OF ALL EXISTING DRAINAGE AND UTILITIES BOTH UNDERGROUND AND OVERHEAD BEFORE EXCAVATION BEGINS IN ACCORDANCE WITH CHAPTER 39-1.2 OF THE R.I. GENERAL LAWS ENTITLED "EXCAVATION NEAR UNDERGROUND UTILITY FACILITIES", WITH AMENDMENTS EFFECTIVE AS OF NOVEMBER 1, 2009 AND, WHEN NECESSARY, BY CONTACTING THE INDIVIDUAL UTILITY COMPANIES. EXCAVATION SHALL BE IN ACCORDANCE WITH ALL STATUTES, ORDINANCES, RULES AND REGULATIONS OF ANY APPLICABLE CITY, TOWN, STATE OR FEDERAL AGENCY. THE CONTRACTOR SHOULD UNDERSTAND THAT NOT ALL UTILITIES SUBSCRIBE TO THE DIG SAFE PROGRAM. IT IS THE CONTRACTOR'S RESPONSIBILITY TO NOTIFY ALL UTILITY COMPANIES AND ENSURE THAT ALL UTILITIES HAVE BEEN MARKED PRIOR TO COMMENCING THEIR WORK. ANY DAMAGE TO EXISTING UTILITIES MARKED IN THE FIELD, OR AS A RESULT OF FAILING TO CONTACT THE APPROPRIATE UTILITY COMPANY, SHALL BE REPAIRED OR REPLACED AT NO ADDITIONAL COST TO THE STATE.
- ALL EXISTING UTILITIES TO BE ABANDONED SHALL BE CAPPED.
- EXISTING WATER SERVICES SHALL BE RECONNECTED TO THE NEW WATER MAINS.
- UTILITY SERVICE CONNECTIONS SHALL BE MAINTAINED TO ALL EXISTING FACILITIES TO REMAIN.
- FIRE HYDRANTS SHALL NOT BE REMOVED FROM SERVICE WITHOUT WRITTEN AUTHORIZATION FROM THE FIRE DEPARTMENT OR THE WATER AUTHORITY.
- ALL NEW WATER LINES SHALL BE DISINFECTED TO THE SATISFACTION OF THE WATER AUTHORITY IN ACCORDANCE WITH THE SPECIFICATIONS.
- ALL UTILITY POLE RELATED WORK SHALL BE BY OTHERS.



Kindly be advised that this Permit is not equivalent to a verification of the type or extent of freshwater wetlands on site.

DEPARTMENT OF ENVIRONMENTAL MANAGEMENT
OFFICE OF WATER RESOURCES
FRESHWATER WETLANDS PROGRAM
APPROVED WITH CONDITIONS
AS SPECIFIED IN THE LETTER OF APPROVAL
DATED 11/11/2021 FILE # 21-0312
NO CHANGES ALLOWED WITHOUT PRIOR APPROVAL
APPROVED PLANS MUST BE AT CONSTRUCTION SITE

Martin D. Wemsek



RHODE ISLAND
DEPARTMENT OF TRANSPORTATION

DESIGNED BY: -
CHECKED BY: WW, DV
DATE: 10/6/2021
SHEET: 3
OF: 45

REVISIONS		REVISIONS	
NO.	DATE	NO.	DATE

HSIP - INTERSECTION & CROSSWALKS - EAST BAY 2021
CONTRACT: 2019-ET-033
STATEWIDE
RHODE ISLAND
STANDARD NOTES - 1

FED. ROAD DIV. NO.	STATE	FEDERAL AID PROJECT NO.	FISCAL YEAR	SHEET NO.	TOTAL SHEETS
	RI	XXXX-XXXX(XXX)	2021	4	45

LANDSCAPE NOTES:

- ALL PLANT MATERIAL MUST BE TAGGED AT THE NURSERY (A RECOGNIZED GROWER OF PLANT MATERIAL) IN ACCORDANCE WITH THE R.I.D.O.T. STANDARD SPECIFICATIONS, LATEST EDITION. ALL PLANT MATERIAL MUST BE NURSERY GROWN; NO PLANTATION GROWN PLANT MATERIAL WILL BE ACCEPTED.
- ALL PLANT SUBSTITUTIONS AND/OR CHANGES IN PLANT LOCATION MUST BE APPROVED IN ACCORDANCE WITH THE R.I.D.O.T. STANDARD SPECIFICATIONS, LATEST EDITION.
- ALL PLANT MATERIAL IS TO BE FIELD LOCATED BY A REPRESENTATIVE FROM THE R.I.D.O.T. LANDSCAPE ARCHITECTURE UNIT.
- A R.I.D.O.T. LANDSCAPE REPRESENTATIVE MUST BE ON SITE TO APPROVE ALL TRIMMING AND CLEARING NECESSARY TO COMPLETE THE WORK AS SHOWN ON THE PLANS.
- ANY TOPSOIL USED AS PLANTABLE SOIL SHALL HAVE A SANDY LOAM TEXTURE RELATIVELY FREE OF SUBSOIL MATERIAL, STONES, ROOTS, LUMPS OF SOIL, TREE LIMBS, TRASH OR CONSTRUCTION DEBRIS, AND SHALL CONFORM TO SECTION M.18 OF THE R.I.D.O.T. STANDARD SPECIFICATIONS, LATEST EDITION.
- ALL TREES AND SHRUBS SHALL BE MULCHED WITH PINE BARK MULCH IN ACCORDANCE WITH THE R.I.D.O.T. STANDARD SPECIFICATIONS, LATEST EDITION.
- ALL TREES AND/OR SHRUBS THAT ARE PLANTED AS A BED SHALL BE MULCHED AS A BED.
- PROVIDE A MINIMUM 6'-8" BRANCHING STANDARD ON ALL TREES INSTALLED ADJACENT TO SIDEWALKS AND/OR PEDESTRIAN ACCESS AREAS.

STRUCTURAL NOTES FOR HIGHWAY SIGNS, LUMINAIRES AND TRAFFIC SIGNALS:

GENERAL

- ALL SUPPORT DESIGNS AND ASSOCIATED SHOP DRAWING REVIEWS SHALL BE IN CONFORMANCE WITH THE LATEST EDITION, OF THE AASHTO STANDARD SPECIFICATIONS FOR STRUCTURAL SUPPORTS FOR HIGHWAY SIGNS, LUMINAIRES AND TRAFFIC SIGNALS (THE "SPECIFICATIONS"), INCLUDING THE LATEST INTERIM SPECIFICATIONS, EXCEPT AS MODIFIED HEREIN.

CONSTRUCTION DRAWINGS AND DETAILS

- THE FOLLOWING NOTES SHALL BE INCLUDED ON ALL PLANS AND/OR SHOP DRAWINGS IN REFERENCE TO ANCHOR BOLTS:
 - "PRETENSIONING OF ALL ANCHOR NUTS IS REQUIRED, AND SHALL BE ACCOMPLISHED BY TIGHTENING TO 1/6TH TURN BEYOND THE SNUG-TIGHT POSITION."
 - "THE MAXIMUM CLEARANCE BETWEEN THE BOTTOM OF THE LEVELING NUTS AND THE TOP OF THE CONCRETE IS CRITICAL AND SHALL NOT EXCEED THE AMOUNT SPECIFIED ON THIS DRAWING."
- THE USE OF GROUT UNDER BASE PLATES SHALL GENERALLY NOT BE PERMITTED. IF SPECIFIC CONDITIONS WARRANT ITS USE, THE GROUT SHALL NOT BE CONSIDERED LOAD CARRYING; LOADS SHALL BE DIRECTLY SUPPORTED BY THE ANCHOR BOLTS. ADEQUATE DRAINAGE SHALL BE PROVIDED.
- THE DAMPENING EFFECTS OF VIBRATION MITIGATION DEVICES SHALL NOT BE CONSIDERED IN THE DESIGN OF STRUCTURAL SUPPORTS FOR SIGNS AND TRAFFIC SIGNALS. IF THE CONTRACTOR CHOOSES TO USE THESE DEVICES FOR WARRANTY PURPOSES, THE TYPE OF DEVICES PROPOSED SHALL BE APPROVED BY THE DEPARTMENT PRIOR TO FABRICATION OF SUPPORTS.

TRAFFIC SIGNAL NOTES:

- ALL SALVAGED TRAFFIC SIGNAL EQUIPMENT SHALL BE DELIVERED TO THE R.I.D.O.T. MAINTENANCE HEADQUARTERS, 360 LINCOLN AVENUE, WARWICK, RHODE ISLAND, 02888.
- BACK PLATES SHALL BE INSTALLED ON ALL TRAFFIC SIGNAL HEADS.
- THE CONTRACTOR SHALL SUPPLY AND INSTALL ON THE UPPER LEFT HAND CORNER OF THE BACK OF THE CONTROLLER CABINET DOOR A LAMINATED INTERSECTION GRAPHIC AND TABLE DEPICTING THE TRAFFIC DETECTOR RELAY CHANNEL ASSIGNMENTS. THE DIAGRAM SHALL BE A GRAPHIC OF THE INDIVIDUAL INTERSECTION ORIENTED SIMILAR TO THE PLANS SHOWING THE LOCATIONS OF EACH OF THE LOOP DETECTORS. THE DIAGRAM SHALL, AT A MINIMUM, INCLUDE DETECTOR NUMBERS, STREET NAME LABELS, NORTH ARROW, AND CONTROLLER CABINET LOCATION. THE ASSIGNMENT INFORMATION SHALL BE INCLUDED IN A TABLE WHICH SHALL INCLUDE, AT A MINIMUM, THE APPROACH NAME, DETECTOR NUMBER, TERMINAL NUMBER, DETECTOR RACK SLOT NUMBER, RELAY NUMBER, RELAY CHANNEL NUMBER, AND PHASE ASSOCIATED WITH EACH DETECTOR.
- TRAFFIC CONTROLLER CABINETS, UNLESS OTHERWISE NOTED, SHALL BE NEMA TS2 TYPE 1 CABINET SIZE 6 ("P" TYPE) WITH NOMINAL DIMENSIONS OF 52"Hx44"Wx24"D.
- ALL DELAY AND EXTENSION TIMES, AS CALLED FOR ON THE PLANS, FOR PROPOSED LOOP DETECTORS SHALL BE PROGRAMMED IN THE TRAFFIC SIGNAL CONTROLLER AND NOT THE DETECTOR RELAY.
- A BARE GROUND WIRE SHALL BE PLACED IN ALL PVC CONDUITS AND SHALL BE BONDED TO GROUND RODS IN ACCORDANCE WITH SECTION T.03 OF THE RHODE ISLAND DEPARTMENT OF TRANSPORTATION STANDARD SPECIFICATIONS FOR ROAD AND BRIDGE CONSTRUCTION.
- THE FINAL POSITION OF SIGNAL HEADS, PEDESTRIAN PUSHBUTTONS, DETECTORS, AND STOP LINE AND CROSSWALK PAVEMENT MARKINGS SHALL BE AS DIRECTED BY THE ENGINEER IN THE FIELD ACCORDING TO ACTUAL INTERSECTION CHARACTERISTICS.
- A 2' MINIMUM BUFFER SHALL BE PROVIDED BETWEEN THE CURB AND ALL LATERAL OBSTRUCTIONS (INCLUDING ALL SIGNAL POLES AND TRAFFIC/PEDESTRIAN SIGNAL HEADS) TO PROVIDE ADEQUATE CLEARANCE FOR TURNING VEHICLES.
- ALL FOUNDATIONS MUST HAVE CONES OR BARRELS BOLTED TO FOUNDATION BASES UNTIL ACTUAL POLE IS INSTALLED.
- WHEN PLACING TRAFFIC SIGNAL HANDHOLES OR CONDUIT IN EXISTING PORTLAND CEMENT CONCRETE SIDEWALKS, THE ENTIRE SIDEWALK SQUARE OF CONCRETE SHALL BE REPLACED IN ACCORDANCE WITH R.I. STD. 43.1.0. NO PATCHES WILL BE ALLOWED.
- ALL PEDESTRIAN PUSHBUTTONS SHALL BE COMPLIANT WITH "THE AMERICANS WITH DISABILITIES ACT ACCESSIBILITY GUIDELINES FOR BUILDINGS AND FACILITIES" (ADAAG) AND SHALL INCLUDE A PRESSURE-ACTIVATED (NON-MOVING) BUTTON. SIGNS APPLICABLE TO PUSHBUTTON ACTUATION SHALL BE INSTALLED SUCH THAT THE CROSSING ASSIGNED TO EACH BUTTON IS CLEARLY INDICATED. IF SITE CONDITIONS DO NOT ALLOW PEDESTRIAN PUSHBUTTONS TO BE INSTALLED WHERE CALLED FOR ON THE PLANS, THE R.I.D.O.T. TRAFFIC ENGINEERING UNIT SHALL BE CONSULTED WITH THROUGH AN R.F.I. PRIOR TO INSTALLING THE PUSHBUTTONS. THE FINAL PLACEMENT OF ALL PEDESTRIAN PUSHBUTTONS SHALL BE IN ACCORDANCE WITH ADAAG AND THE MANUAL ON UNIFORM TRAFFIC CONTROL DEVICES, LATEST EDITION.
- ALL LOOP DETECTORS SHALL BE CENTERED WITHIN EACH LANE AS DELINEATED, UNLESS OTHERWISE DIMENSIONED ON PLANS.
- ALL LOOP DETECTORS SHALL BE CUT INTO THE FINAL PAVEMENT SURFACE COURSE.
- TRAFFIC SIGNAL CONTROLLERS SHALL BE WIRED SO THAT ANY FIRE PRE-EMPTION SHALL OVERRIDE MANUAL (PUSH BUTTON) OPERATION.
- THE CONTRACTOR SHALL WORK CONTINUOUSLY TO RESTORE TRAFFIC SIGNAL OPERATION TO ITS INTENDED PURPOSE WHEN REPLACING THE TRAFFIC SIGNAL EQUIPMENT. A POLICE DETAIL IS REQUIRED TO DIRECT TRAFFIC AT THE INTERSECTION AT ALL TIMES WHEN THE TRAFFIC SIGNAL IS INOPERATIVE. AT NO TIME SHALL THE CONTRACTOR LEAVE THE SITE BEFORE RESTORING FULL TRAFFIC OPERATIONS.




MAINTENANCE AND PROTECTION OF TRAFFIC NOTES:

- ALL MAINTENANCE AND PROTECTION OF TRAFFIC CONTROL SETUPS, SIGNS, CHANNELIZING DEVICES, ETC., SHALL BE IN ACCORDANCE WITH THE MANUAL ON UNIFORM TRAFFIC CONTROL DEVICES, LATEST EDITION.
- ALL SIGN MOUNTINGS FOR TEMPORARY AND CONSTRUCTION SIGNS SHALL BE IN ACCORDANCE WITH THE R.I.D.O.T. STANDARD SPECIFICATIONS, LATEST EDITION.
- THE CONTRACTOR SHALL COVER ALL EXISTING AND/OR TEMPORARY SIGNS THAT ARE NOT RELEVANT TO THE TRAFFIC CONTROL REQUIRED DURING ANY PARTICULAR STAGE OF THE CONTRACT.
- ADVANCE FLAGPERSON SIGNS (W20-7A) SHALL BE USED IN ADVANCE OF ANY POINT AT WHICH A FLAGPERSON OR A POLICE OFFICER HAS BEEN STATIONED TO CONTROL TRAFFIC. WHEN NEEDED, AN APPROPRIATE DISTANCE MESSAGE MAY BE DISPLAYED ON A SUPPLEMENTAL PLATE (24"x18") BELOW THE FLAGPERSON SYMBOL SIGN. THE SIGN SHALL BE PROMPTLY REMOVED OR COVERED WHENEVER THE FLAGPERSON IS NOT AT THE STATION.
- POLICE OFFICERS (AND NOT FLAGPERSONS) SHALL BE UTILIZED WHEN WORK WILL IMPACT SIGNALIZED INTERSECTIONS AND LIMITED ACCESS HIGHWAYS.
- POLYETHYLENE DRUMS SHALL BE UTILIZED AS A CHANNELIZING DEVICE WHEN A TRAFFIC CONTROL SET-UP IS TO REMAIN BEYOND WORKING HOURS WHEN NO WORKERS ARE PRESENT. CONES SHALL BE UTILIZED WHEN A TRAFFIC CONTROL SET-UP IS TO REMAIN ONLY DURING WORKING HOURS AND IS SUBSEQUENTLY BROKEN DOWN AT THE END OF THE WORKDAY.
- ARROW PANELS SHALL BE SET IN THE FLASHING FOUR CORNERS CAUTION MODE UNLESS UTILIZED FOR A MERGING TAPER. ARROW PANELS SET IN THE FLASHING ARROW MODE SHALL NOT BE UTILIZED FOR LANE SHIFTS.
- TEMPORARY CONSTRUCTION SIGNS AND OTHER WORKZONE TRAFFIC CONTROL DEVICES THAT ARE DAMAGED OR REQUIRE RELOCATION SHALL BE REPLACED AND / OR RELOCATED UNDER THE PAY ITEM FOR "MAINTENANCE AND MOVEMENT TRAFFIC PROTECTION."
- THE PRIVATE VEHICLES OF CONSTRUCTION WORKERS SHALL NOT BE PARKED ON THE TRAVEL LANES OR SHOULDERS. THEY MAY BE PARKED WITHIN THE STATE RIGHT-OF-WAY ONLY IN AREAS 30' BEYOND THE OUTSIDE EDGE OF THE TRAVEL LANES AND/OR IN AREAS APPROVED BY THE ENGINEER.
- TEMPORARY CONSTRUCTION SIGNS AND OTHER TEMPORARY TRAFFIC CONTROL DEVICES SHALL BE INSTALLED PRIOR TO THE START OF WORK IN ANY AREA OPEN TO TRAFFIC, AND SHALL BE REMOVED AS SOON AS PRACTICAL WHEN THEY ARE NO LONGER APPROPRIATE.
- THE INTENDED VEHICLE PATHS THROUGH EACH WORK ZONE SHALL BE CLEARLY MARKED AT ALL TIMES. WATERBORNE PAVEMENT MARKINGS SHALL BE INSTALLED BEFORE THE END OF THE WORK SHIFT ON ALL COLD-PLANE AND NEW ROADWAY SURFACES THAT WILL BE OPENED TO TRAFFIC AT THE END OF THE SHIFT.

Environmental Management
NOV 24 2021
Office of Water Resources

Kindly be advised that this Permit is not equivalent to a verification of the type or extent of freshwater wetlands on site.

DEPARTMENT OF ENVIRONMENTAL MANAGEMENT
OFFICE OF WATER RESOURCES
FRESHWATER WETLANDS PROGRAM
APPROVED WITH CONDITIONS
AS SPECIFIED IN THE LETTER OF APPROVAL
DATED JAN 21 2021 FILE # 21-0312
NO CHANGES ALLOWED WITHOUT PRIOR APPROVAL
APPROVED PLANS MUST BE AT CONSTRUCTION SITE
Martin D. Weneck

 <p>GREEN INTERNATIONAL AFFILIATES, INC. Civil and Structural Engineers</p>	 <p>RHODE ISLAND DEPARTMENT OF TRANSPORTATION</p>	DESIGNED BY: - CHECKED BY: WW, DV DATE: 10/6/2021 SHEET: 4 OF: 45	<table border="1"> <thead> <tr> <th colspan="3">REVISIONS</th> <th colspan="3">REVISIONS</th> </tr> <tr> <th>NO.</th> <th>DATE</th> <th>BY</th> <th>NO.</th> <th>DATE</th> <th>BY</th> </tr> </thead> <tbody> <tr> <td>1</td> <td>4/07</td> <td>TRB</td> <td></td> <td></td> <td></td> </tr> <tr> <td>2</td> <td>11/07</td> <td>TRB</td> <td></td> <td></td> <td></td> </tr> <tr> <td>3</td> <td>3/10</td> <td>RBH</td> <td></td> <td></td> <td></td> </tr> </tbody> </table>	REVISIONS			REVISIONS			NO.	DATE	BY	NO.	DATE	BY	1	4/07	TRB				2	11/07	TRB				3	3/10	RBH				STATEWIDE HSIP - INTERSECTION & CROSSWALKS - EAST BAY 2021 CONTRACT: 2019-ET-033 STANDARD NOTES - 2
		REVISIONS			REVISIONS																													
NO.	DATE	BY	NO.	DATE	BY																													
1	4/07	TRB																																
2	11/07	TRB																																
3	3/10	RBH																																
 <p>RHODE ISLAND DEPARTMENT OF TRANSPORTATION</p>		STATEWIDE HSIP - INTERSECTION & CROSSWALKS - EAST BAY 2021 CONTRACT: 2019-ET-033 STANDARD NOTES - 2																																

GENERAL NOTES - TRAFFIC SIGNALS:

- ALL SALVAGED TRAFFIC SIGNAL EQUIPMENT SHALL BE DELIVERED TO THE RIDOT MAINTENANCE HEADQUARTERS, 360 LINCOLN AVENUE WARWICK, RHODE ISLAND. ALL SALVAGED TRAFFIC SIGNAL STRUCTURES SHALL BE DELIVERED TO THE RIDOT ANTHONY MAINTENANCE FACILITY AT 16 MAPLEDALE STREET IN COVENTRY, RHODE ISLAND. (THIS NOTE SHALL REPLACE TRAFFIC SIGNAL NOTE 1 ON STANDARD NOTES-2)
- ALL TRAFFIC SIGNAL CONTROLLERS SUPPLIED AND INSTALLED AS PART OF THIS PROJECT SHALL HAVE THE CAPABILITY OF SUPPORTING TRANSIT SIGNAL PRIORITY (TSP) WITHOUT THE NEED FOR ADDITIONAL SOFTWARE OR HARDWARE. THIS CAPABILITY SHALL BE PART OF THE CONTROLLER FIRMWARE (MINIMUM OF VERSION 3.56 OR ABOVE IF CONTROLLER IS MANUFACTURED BY SIEMENS) AND BE ACCESSED WITHOUT THE NEED FOR ADDITIONAL CONTROLLER FIRMWARE MODIFICATIONS OR EXTERNAL KEY DEVICES. THE TSP SYSTEM SHALL INITIALLY BE DISABLED BY THE CONTRACTOR UNTIL A FUTURE DATE TO BE DETERMINED BY RIDOT AND RIPTA.
- BACKPLATES ARE REQUIRED ON ALL TRAFFIC SIGNAL HEADS ON NEW STRUCTURES AND SHALL BE INCLUDED IN THE PRICE OF THE SIGNAL HEADS. (THIS NOTE SHALL REPLACE TRAFFIC SIGNAL NOTE 2 ON STANDARD NOTES-2)
- TRAFFIC SIGNAL CONTROLLER CABINET SHALL BE ORIENTED SO THAT THE CABINET DOOR IS FACING AWAY FROM THE SIDEWALK IF STATE PROPERTY ALLOWS, UNLESS OTHERWISE STATED ON THE PLANS OR DIRECTED BY THE ENGINEER.
- IF THE ASSIGNED RIGHT OF WAY FOR ANY TRAFFIC MOVEMENT IS TO REMAIN IN EFFECT DURING THE NEXT CALLED PHASE, THE SIGNAL INDICATIONS FOR THAT TRAFFIC MOVEMENT WILL NOT CHANGE DURING THE CLEARANCE INTERVAL.
- THE RIGHT OF WAY MAY BE ASSIGNED TO ANY PHASE, OR COMBINATION OF NON-CONFLICTING PHASES.
- ACCESS TO PEDESTRIAN PUSHBUTTONS SHALL MEET PROWAG & 2009 MUTCD REQUIREMENTS. ALL PEDESTRIAN PUSHBUTTONS SHALL BE ADA COMPLIANT WITH A MINIMUM 2" DIAMETER. SIGNS INSTALLED AT PROPOSED PEDESTRIAN PUSHBUTTONS SHALL BE MUTCD 2009 CODE R10-3E (LEFT OR RIGHT) AND SHALL BE INSTALLED SO THAT IT IS CLEARLY INDICATED WHICH CROSSING IS ASSIGNED TO EACH BUTTON. (THIS NOTE SHALL SUPPLEMENT TRAFFIC SIGNAL NOTE 11 ON STANDARD NOTES-2)
- CONTRACTOR SHALL HAND DIG AT ALL GAS PIPELINE CROSSINGS.
- A ROTARY WHEEL OR OTHER MECHANICAL TRENCHING METHOD SHALL NOT BE ALLOWED.
- A 1 FOOT VERTICAL CLEARANCE IS REQUIRED BETWEEN NEW CONDUIT AND NATIONAL GRID GAS FACILITIES.
- ALL NEW MANHOLES, HANDHOLES, PULL BOXES, AND FOUNDATIONS SHALL MEET A MINIMUM 1 FOOT LATERAL CLEARANCE AND NOT BE PLACED OVER NATIONAL GRID GAS AND WATER DEPARTMENT FACILITIES.
- ALL APS PUSHBUTTONS SHALL BE DRY FIT IN THE PRESENCE OF THE ENGINEER OR HIS REPRESENTATIVE TO DEMONSTRATE PROPER ORIENTATION OF THE PUSHBUTTON'S TACTILE ARROW/R10-3e SIGN ARROW WHICH IS TO BE ALIGNED PARALLEL TO THE CROSSWALK DIRECTION.
- WHERE THE MODIFIED MAST ARMS ARE CALLED FOR TO ACCOMMODATE REQUIRED CLEARANCES FROM OVERHEAD UTILITIES AND THE ROADWAY, THE SHOP DRAWING SKETCHES SHALL INCLUDE THE APPROXIMATE HORIZONTAL AND VERTICAL LOCATIONS OF THE OVERHEAD WIRES WITH CLEARANCES DIMENSIONED TO THE MAST ARM TUBE AND SHAFT, AND CLEARANCES DIMENSIONED FROM THE MAST ARM TUBE TO THE ROADWAY SURFACE AT THE PROPOSED CURB LINE.
- ALL CABLE DRIP LOOPS SHALL UTILIZE UV RATED CABLE TIES. THE USE OF ELECTRICAL TAPE WILL NOT BE ALLOWED.
- AN INDIVIDUAL CONTROL UNIT FOR EACH ACCESSIBLE PEDESTRIAN DETECTOR SHALL BE INSTALLED IN THE ASSOCIATED PEDESTRIAN SIGNAL HEAD OR IN THE DETECTOR HOUSING ITSELF. A CENTRAL CONTROL UNIT IN THE TRAFFIC SIGNAL CONTROLLER CABINET FOR THE ACCESSIBLE PEDESTRIAN DETECTORS SHALL NOT BE FURNISHED OR INSTALLED.

GENERAL NOTES - PAVEMENT MARKINGS:

- ALL PERMANENT PAVEMENT MARKINGS FOR THIS PROJECT SHALL BE EPOXY RESIN. PAVEMENT MARKINGS SHALL BE PLACED ON THE FINAL SURFACE COURSE NO SOONER THAN 2 WEEKS BUT NO LONGER THAN 4 WEEKS FROM COMPLETION OF PAVING OPERATIONS.
- THE LOCATION OF PAVEMENT MARKINGS SHALL BE IN ACCORDANCE WITH THE MANUAL ON UNIFORM TRAFFIC CONTROL DEVICES (MUTCD) 2009 EDITION, AS AMENDED.
- WHERE EXISTING PAVEMENT MARKINGS CONFLICT WITH PROPOSED PAVEMENT MARKINGS, EXISTING MARKINGS SHALL BE REMOVED BY METHOD APPROVED BY THE RIDOT.
- LIMITS OF PROPOSED PAVEMENT MARKINGS SHALL MEET EXISTING STRIPING, UNLESS OTHERWISE NOTED.
- CONTRACTOR SHALL VERIFY AND RECORD PAVEMENT MARKING LOCATIONS PRIOR TO ANY PAVEMENT REMOVAL. MARKINGS SHALL BE REPLACED IN ORIGINAL LOCATIONS UNLESS OTHERWISE DIRECTED BY THE ENGINEER.
- FAST-DRYING WATERBORNE TRAFFIC MARKINGS SHALL BE USED ON MICRO MILLED SURFACES AND INTERMEDIATE PAVEMENT LAYERS WHICH WILL BE OPENED TO TRAFFIC AT THE COMPLETION OF EACH DAY'S PAVING OPERATION.
- TEMPORARY WATERBORNE PAVEMENT MARKINGS SHALL BE PLACED ON THE FINAL SURFACE COURSE LAYER WHICH WILL BE OPENED TO TRAFFIC AT THE COMPLETION OF EACH DAY'S PAVING OPERATION.

GENERAL NOTES - SIGNS:

- ALL NEW DIRECTIONAL, REGULATORY, WARNING, GUIDE SIGNS AND PARKING SIGNS SHALL HAVE SIGN SUPPORTS, UNLESS OTHERWISE INDICATED, SIGN MOUNTINGS SHALL BE R.I. STD. 24.2.0 OR 24.6.0 AS APPROPRIATE.
- FOR ALL GROUND MOUNTED AND MAST ARM MOUNTED STREET NAME SIGN MOUNTINGS, THE BRACKET LENGTH SHALL BE EQUAL TO OR GREATER THAN 3/4 (75%) OF THE LENGTH OF THE SIGN.
- FOR ALL OVERHEAD MAST ARM MOUNTED STREET NAME SIGNS, THE CONTRACTOR SHALL UTILIZE A PELCO ASTRO SIGN-BRAC MOUNTING, OR APPROVED EQUAL, TO OBTAIN THE PROPER SIGN ORIENTATION. THE COST OF THE PELCO ASTRO SIGN-BRAC MOUNTING, OR APPROVED EQUAL, SHALL BE CONSIDERED INCIDENTAL TO ITEM T15.1100 (STREET SIGN - OVERHEAD MOUNTED).
- PRIOR TO INSTALLATION, ALL SIGNS, MOUNTINGS AND LOCATIONS SHALL BE APPROVED OR MODIFIED BY THE RIDOT.
- ALL SIGNS SHALL HAVE A MINIMUM VERTICAL CLEARANCE OF 7' OVER THE SIDEWALK.
- ALL SIGN RADII AND BORDERS SHALL BE AS SPECIFIED IN THE MANUAL ON UNIFORM TRAFFIC CONTROL DEVICES (MUTCD) AS AMENDED.
- AT NO TIME WILL CONES, BARRICADES OR DRUMS BE ALLOWED TO COVER THE LANES OF OR EXTEND INTO AN OPEN LANE.
- TEMPORARY CONSTRUCTION SIGN PANELS SHALL BE 3/4" THICK EXTERIOR GRADE PLYWOOD CONFORMING TO SECTION M-19 OF THE STANDARD SPECIFICATIONS.
- ALL SIGNS SHALL BE RETAINED UNLESS OTHERWISE SPECIFICALLY CALLED OUT FOR REMOVAL.

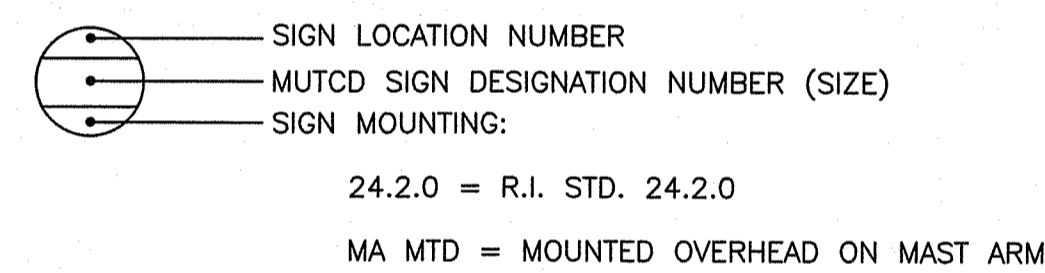
GENERAL NOTES - WHEELCHAIR RAMPS:

- ALL WORK SHALL BE IN ACCORDANCE WITH SECTION 905 OF THE R.I. STANDARD SPECIFICATIONS.
- LOCATION OF WHEELCHAIR RAMPS SHALL BE AS SHOWN ON PLANS.
- ALL REQUIRED CUTTING OF CURB PIECES SHALL BE INCLUDED IN THE COST OF THE CURB.
- WHERE THE ROAD PROFILE EXCEEDS 5% THE TRANSITION LENGTH (T) SHALL BE EIGHTEEN FEET (18'-0") AS INDICATED ON THE STANDARDS 43.3.0 AND 43.3.1.
- THE ENTRANCE OF THE WHEELCHAIR RAMP SHALL BE FLUSH WITH THE ROADWAY.
- MINIMUM LENGTH OF STRAIGHT OR CIRCULAR FILLER PIECES TO BE 3'-0" (LONGER LENGTHS PREFERRED).

GENERAL NOTES - CONCRETE SIDEWALK

- IF THE SIDEWALK IS TO ABUT A SMOOTH WALL FOUNDATION, OR STATIONARY OBJECT, THE EXPANSION JOINT FILLER SHALL BE PLACED FULL DEPTH BETWEEN THE SIDEWALK CONCRETE AND THE SURFACE OF THE WALL FOUNDATION OR STATIONARY OBJECT.
- IF THE SIDEWALK IS TO ABUT AN IRREGULAR WALL FOUNDATION, OR STATIONARY OBJECT, THE EXPANSION JOINT FILLER SHALL BE PLACED FULL DEPTH, FOUR INCHES FROM THE IRREGULAR SURFACE AND CONCRETE SHALL BE PLACED BETWEEN THE ABOVE MENTIONED SURFACES AND EXPANSION JOINT MATERIALS.
- THE FORCING OF PREMOLDED EXPANSION JOINT FILLER INTO FRESHLY PLACED CONCRETE WILL NOT BE ALLOWED.
- THE CONTRACTOR SHALL REMOVE MATERIAL BELOW PROPOSED SIDEWALKS AND DRIVEWAYS AND PLACE NEW GRAVEL SUBBASE TO THE DEPTH SHOWN ON R.I. STD. 43.1.0 AND 43.5.0 RESPECTIVELY UNLESS EXISTING GRAVEL SUBBASE IS CALLED OUT TO REMAIN ON THE PLANS.
- WHEELCHAIR RAMP LEVEL LANDING AREAS ARE TO BE LOCATED FREE FROM ALL OBSTRUCTIONS.
- NEW CONCRETE SIDEWALKS, INCLUDING WHEELCHAIR RAMPS, MUST BE PLACED WITHIN SEVEN (7) CONSECUTIVE WORKING DAYS AFTER REMOVAL OF OLD SIDEWALK.
- THE CONTRACTOR SHALL FULL DEPTH SAWCUT THE SIDEWALK 6 INCHES IN FRONT OF ALL WALKS, LOT CURB, BUILDING FACADES, TIMBER LANDSCAPE, ETC. PRIOR TO REMOVING SIDEWALK PAVEMENT.
- THE CONTRACTOR SHALL INSTALL BOX FORMS, R.I. STANDARD 25.2.0, FOR ALL SIGN POSTS TO BE INSTALLED WITHIN THE SIDEWALKS PRIOR TO POURING CONCRETE.
- THE CONTRACTOR SHALL MAINTAIN A CLEAR PEDESTRIAN WAY ON AT LEAST ONE SIDE OF AN EXISTING STREET THROUGH CONSTRUCTION ZONES AT ALL TIMES.
- THE CONTRACTOR SHALL DIRECT PEDESTRIANS TO THE OPEN SIDE WITH SIGNS AND DISCOURAGE THEM FROM USING THE CLOSED SIDE WITH BARRICADES AND SIGNS. A PEDESTRIAN WAY IS AN UNOBSTRUCTED CLEAR WIDTH OF FOUR FEET WITH A HARD SURFACE THAT SHALL CONFORM TO ALL ACCESSIBILITY REQUIREMENTS. THE SURFACE MAY BE EXISTING PAVEMENT, NEW PAVEMENT, OR PLYWOOD. ALL WOODEN WALKWAYS SHALL MEET THE ENGINEER'S APPROVAL FOR SURFACE SMOOTHNESS AND DEFLECTION. GRAVEL SURFACES WILL NOT BE ACCEPTED.

TYPICAL SIGN DESIGNATION SYMBOL



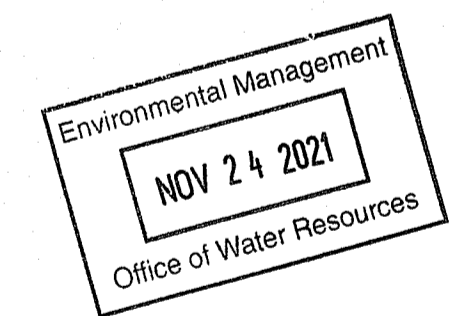
TRAFFIC SIGNAL PLANS SYMBOL LEGEND

	EXISTING CONTROLLER CABINET		EXISTING SPAN OR PEDESTAL POLE
	PROPOSED CONTROLLER CABINET		PROPOSED SPAN OR PEDESTAL POLE
	EXISTING HANDHOLE		EXISTING MAST ARM POLE
	PROPOSED HANDHOLE		PROPOSED MAST ARM POLE
	EXISTING TRAFFIC SIGNAL HEAD		EXISTING LOOP DETECTOR
	PROPOSED TRAFFIC SIGNAL HEAD		PROPOSED LOOP DETECTOR
	EXISTING PEDESTRIAN SIGNAL HEAD		EXISTING OVERHEAD SIGN
	PROPOSED PEDESTRIAN SIGNAL HEAD		PROPOSED OVERHEAD SIGN
	EXISTING PEDESTRIAN PUSH BUTTON		PROPOSED 360 DEGREE VIDEO DETECTION CAMERA
	PROPOSED PEDESTRIAN PUSH BUTTON		PROPOSED VIDEO DETECTION ZONE
	EXISTING CONDUIT		
	PROPOSED CONDUIT		

JOB SPECIFIC LEGEND:

	PRECAST CONCRETE WHEELCHAIR RAMP TRANSITION CURB (CIRCULAR)		STORMWATER TREATMENT UNIT
	PRECAST CONCRETE WHEELCHAIR RAMP STONE (CIRCULAR)		PRECAST SIDEWALK INLET
	GRANITE RAMP STONE		DRAINAGE CLEANOUT
	RAMP LANDING FOR NARROW SIDEWALK		PAVEMENT FOR DRAINAGE TRENCHES: 3" MODIFIED CLASS 12.5 HMA SURFACE COURSE (2 LIFTS) OVER 2.5 - 4" CLASS 19.0 HMA BASE OVER 12" GRAVEL BASE COURSE
	3" MODIFIED CLASS 9.5 HMA FOR PATCHING OVER 8" GRAVEL BORROW SUBBASE COURSE		
	INLET PROTECTION FOR CATCH BASIN		
	RECTANGULAR RAPID FLASHING BEACON - SOLAR POWER		
	RECTANGULAR RAPID FLASHING BEACON - MODIFIED		
	SILT FENCE CATCH BASIN INLET PROTECTION		
	WHITE PAVEMENT MARKING YIELD LINE		
	INTERSECTION 4" EPOXY RESIN GUIDE LINE MARKING - YELLOW (2' LINE SEGMENT, 4' GAP)		
	MICROMILLING, 2"		
	PAVEMENT OVERLAY 2" MODIFIED CLASS 12.5 HMA		
	RETAIN		
	COMPOST FILTER SOCK (12" DIAMETER)		
	CHANGE IN TYPE		

Kindly be advised that this Permit is not equivalent to a verification of the type or extent of freshwater wetlands on site.

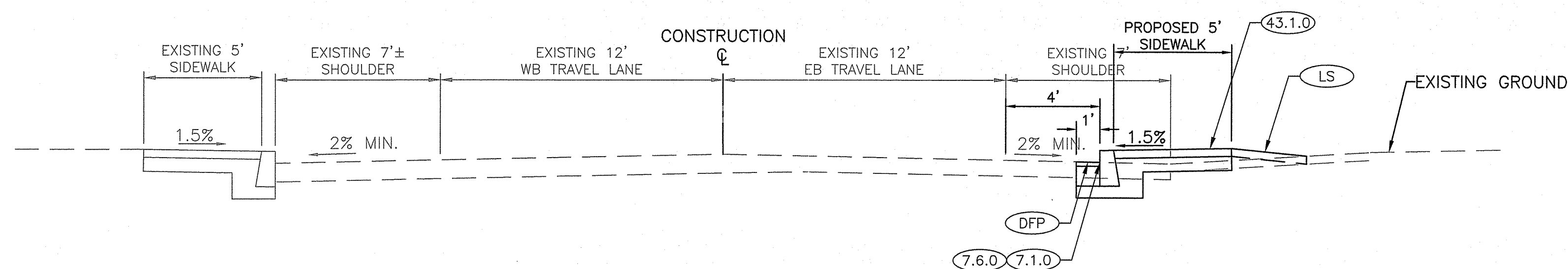


DEPARTMENT OF ENVIRONMENTAL MANAGEMENT
OFFICE OF WATER RESOURCES
FRESHWATER WETLANDS PROGRAM
APPROVED WITH CONDITIONS
AS SPECIFIED IN THE LETTER OF APPROVAL
DATED JAN 21 2021 FILE # 20-1-0317
NO CHANGES ALLOWED WITHOUT PRIOR APPROVAL
APPROVED PLANS MUST BE AT CONSTRUCTION SITE
Martin D. Weneck

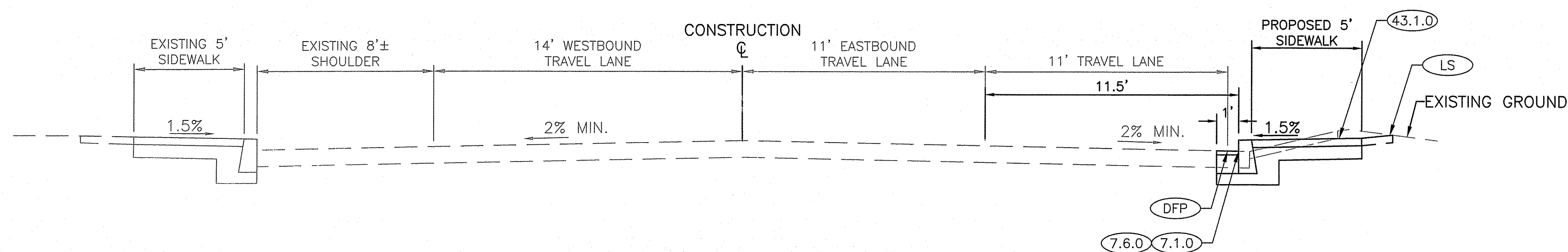
REVISIONS			REVISIONS		
NO.	DATE	BY	NO.	DATE	BY



GREENE LANE - TYPICAL SECTION
 STA. 5+24± TO 25+34±
 SCALE: 1"=4'



GREENE LANE - TYPICAL SECTION
 STA. 25+34± TO 37+40±
 SCALE: 1"=4'



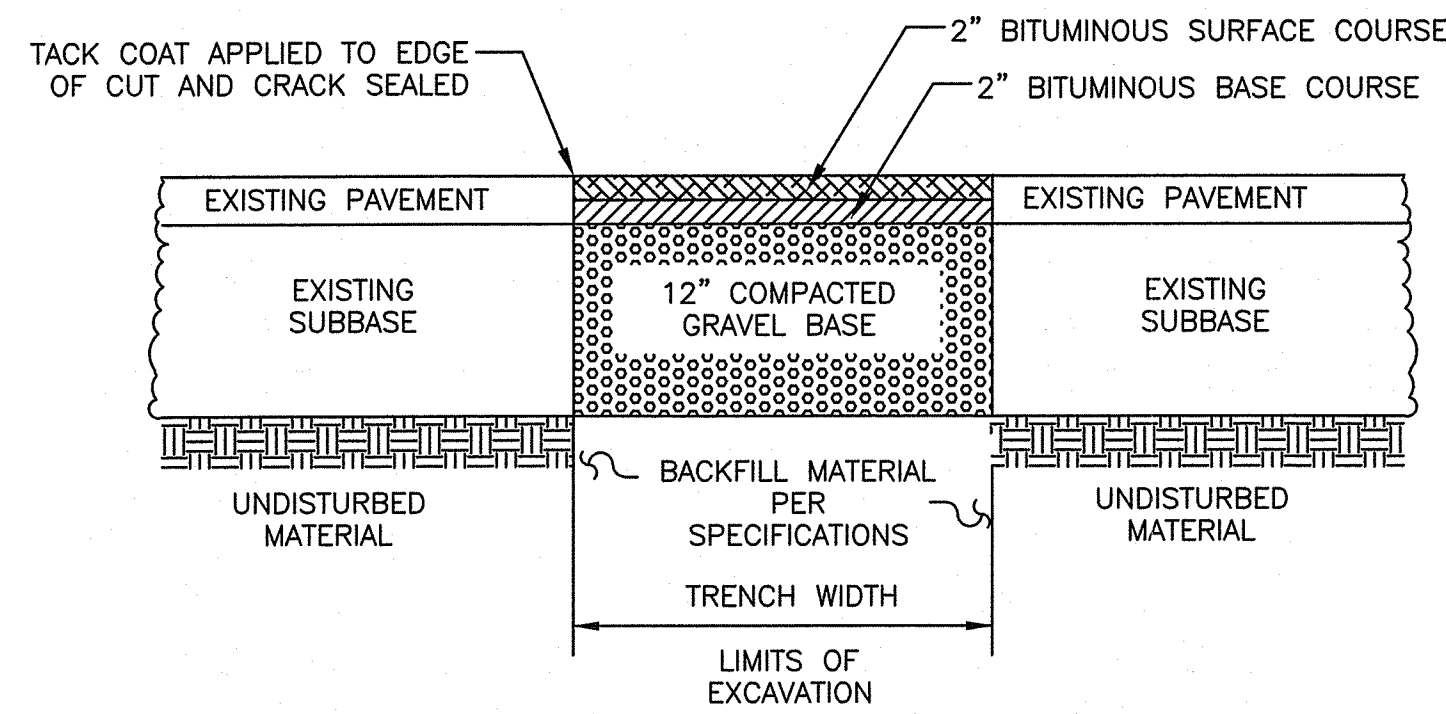
GREENE LANE - TYPICAL SECTION
 STA. 39+79± TO 41+38±
 SCALE: 1"=4'

NOTES:
 EXISTING TYPICAL SECTIONS FROM RIC 2019-CH-116

Kindly be advised that this Permit is not equivalent to a verification of the type or extent of freshwater wetlands on site.

Environmental Management
 NOV 24 2021
 Office of Water Resources

DEPARTMENT OF ENVIRONMENTAL MANAGEMENT
 OFFICE OF WATER RESOURCES
 FRESHWATER WETLANDS PROGRAM
 APPROVED WITH CONDITIONS
 AS SPECIFIED IN THE LETTER OF APPROVAL
 DATED JAN 21 2021 FILE # 21-0312
 NO CHANGES ALLOWED WITHOUT PRIOR APPROVAL
 APPROVED PLANS MUST BE AT CONSTRUCTION SITE
 Martin D. Wenzel

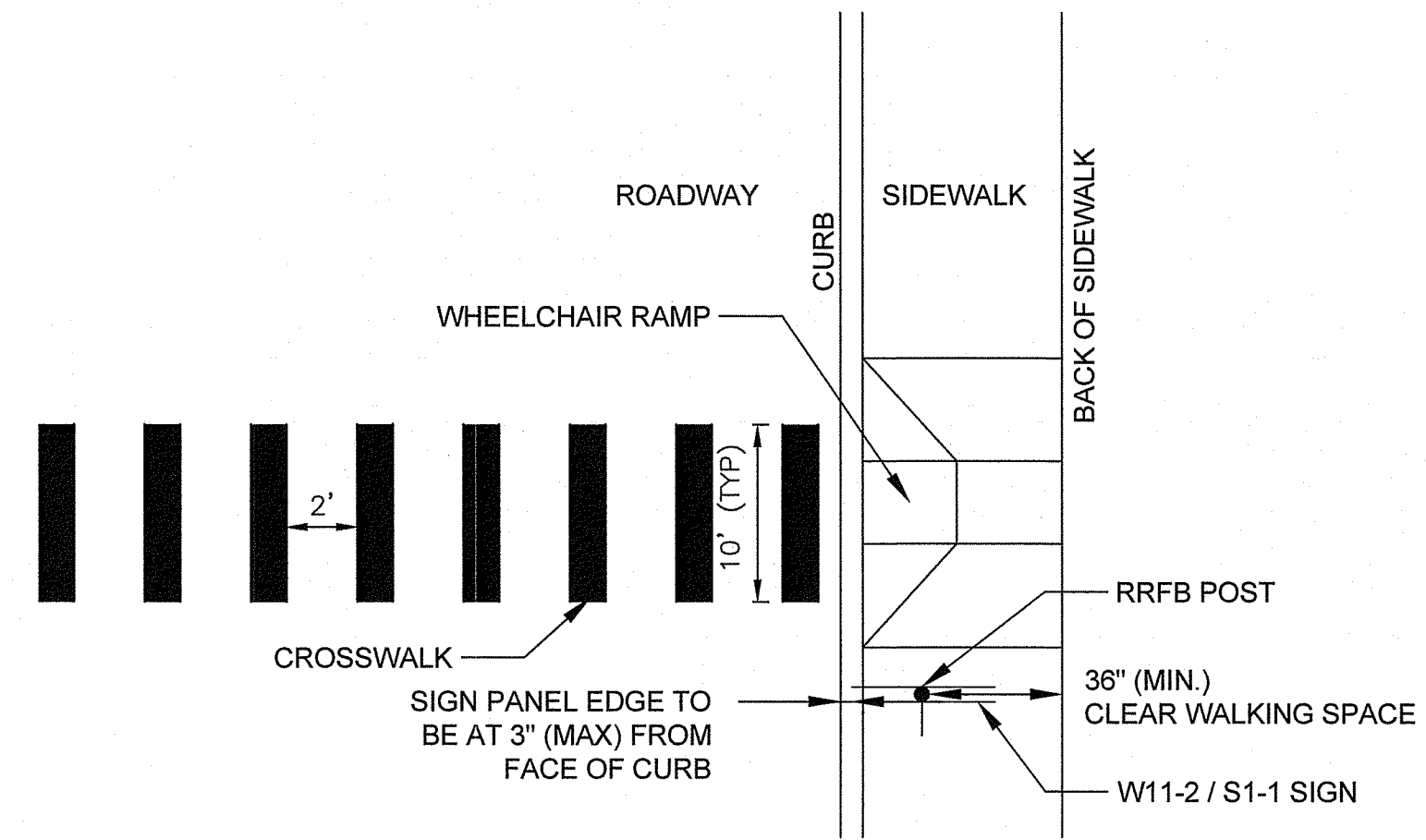


TEMPORARY PAVEMENT DETAIL

NOT TO SCALE

NOTES:

1. CONTRACTOR SHALL MATCH EXISTING ROADWAY GRADES.
2. CONTRACTOR SHALL REMOVE AND RESET EXISTING CURB AS NEEDED, AS DETERMINED BY THE RESIDENT ENGINEER.

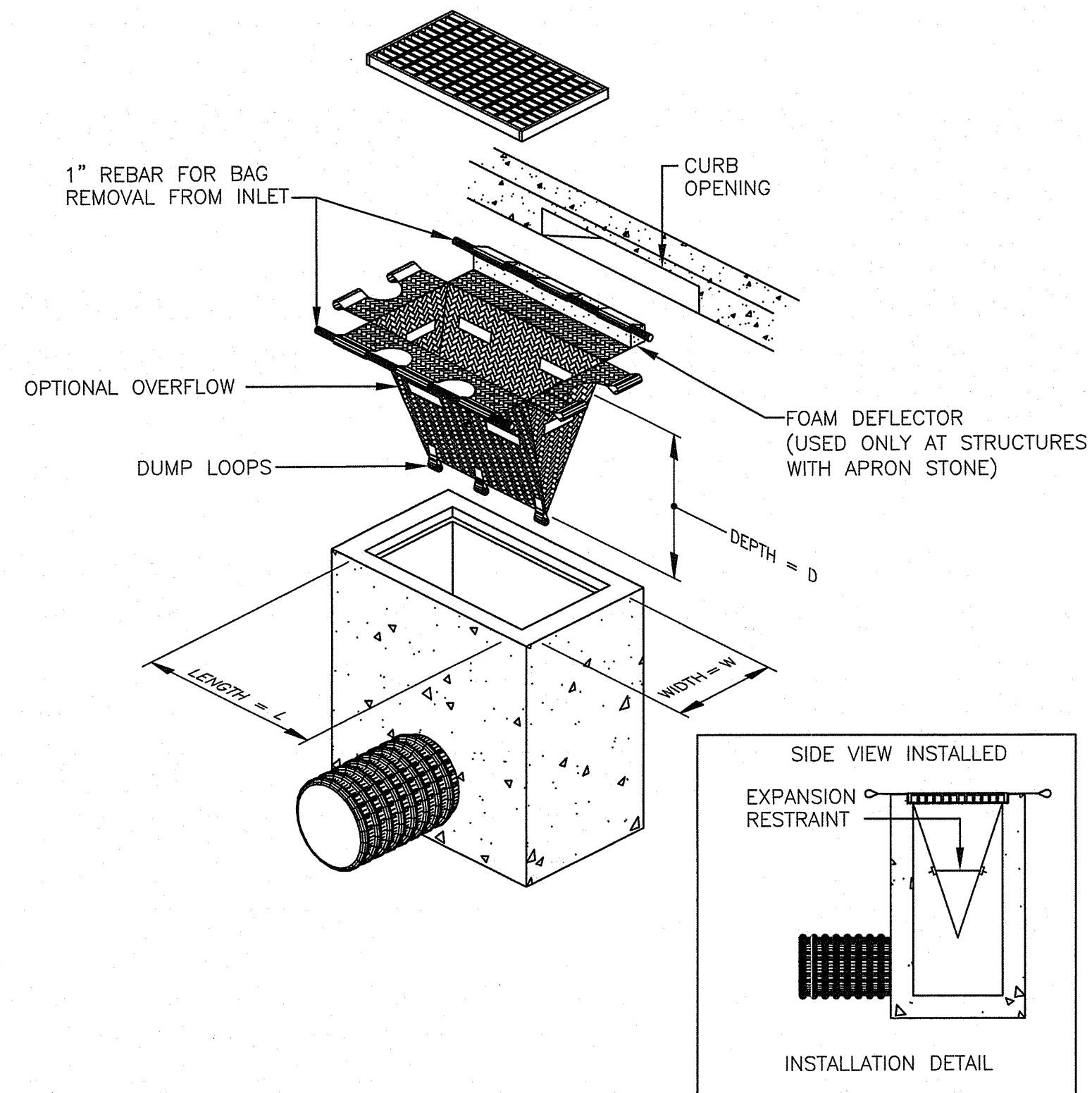


RRFB PLACEMENT

NOT TO SCALE

NOTES:

1. REFER ALSO TO THE MANUAL ON UNIFORM TRAFFIC CONTROL DEVICES (MUTCD) FIGURE 4E-3

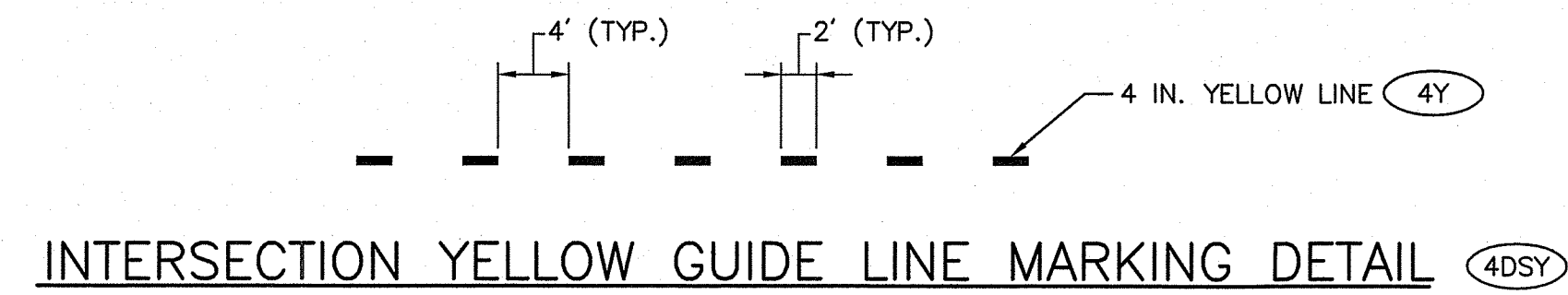


CBSC CATCH BASIN SEDIMENTATION CONTROL

NOT TO SCALE

NOTES:

1. CATCH BASIN SEDIMENTATION CONTROL SHALL BE INSTALLED AT LOCATIONS SHOWN ON THE PLANS OR AS DIRECTED BY THE ENGINEER.



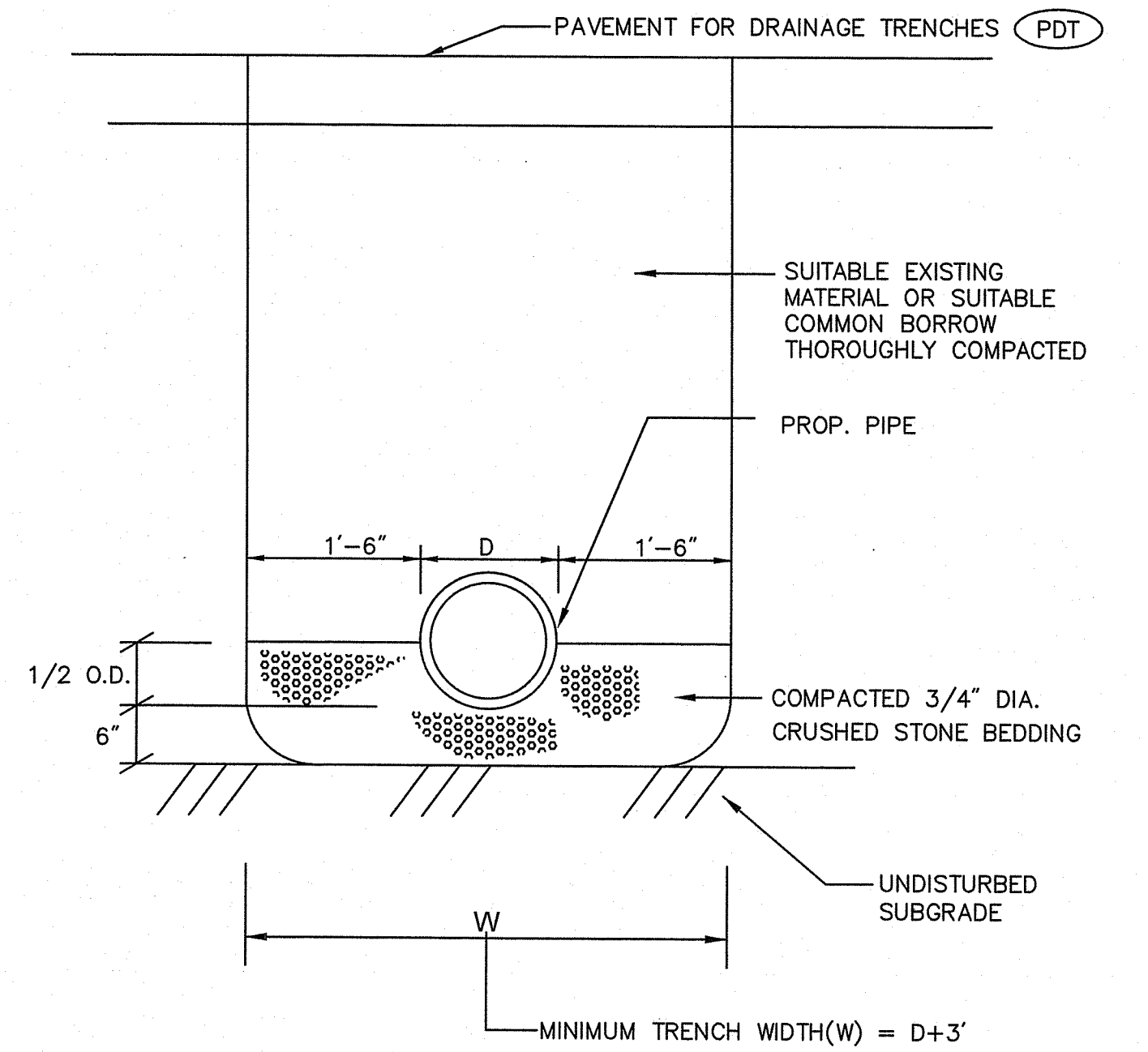
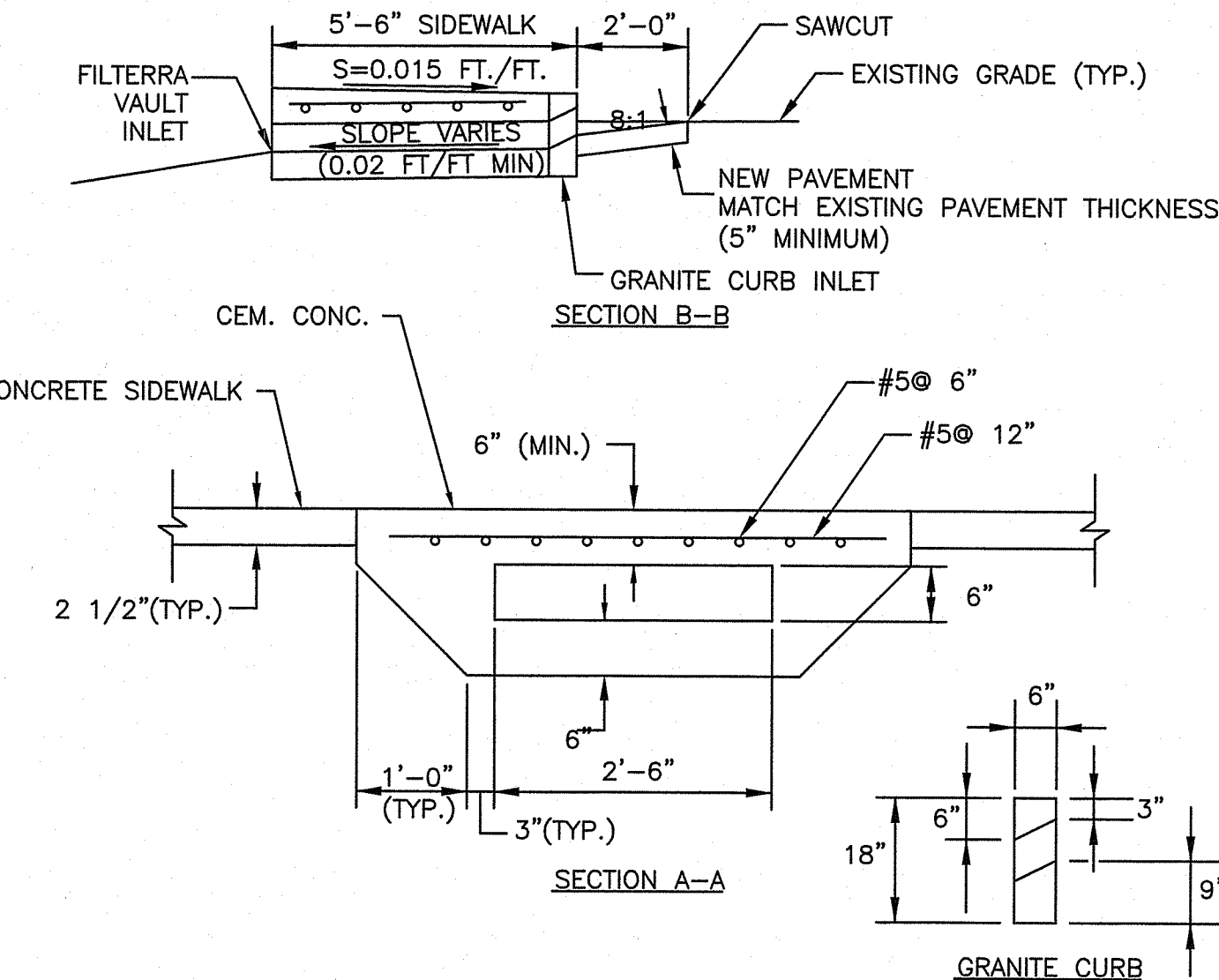
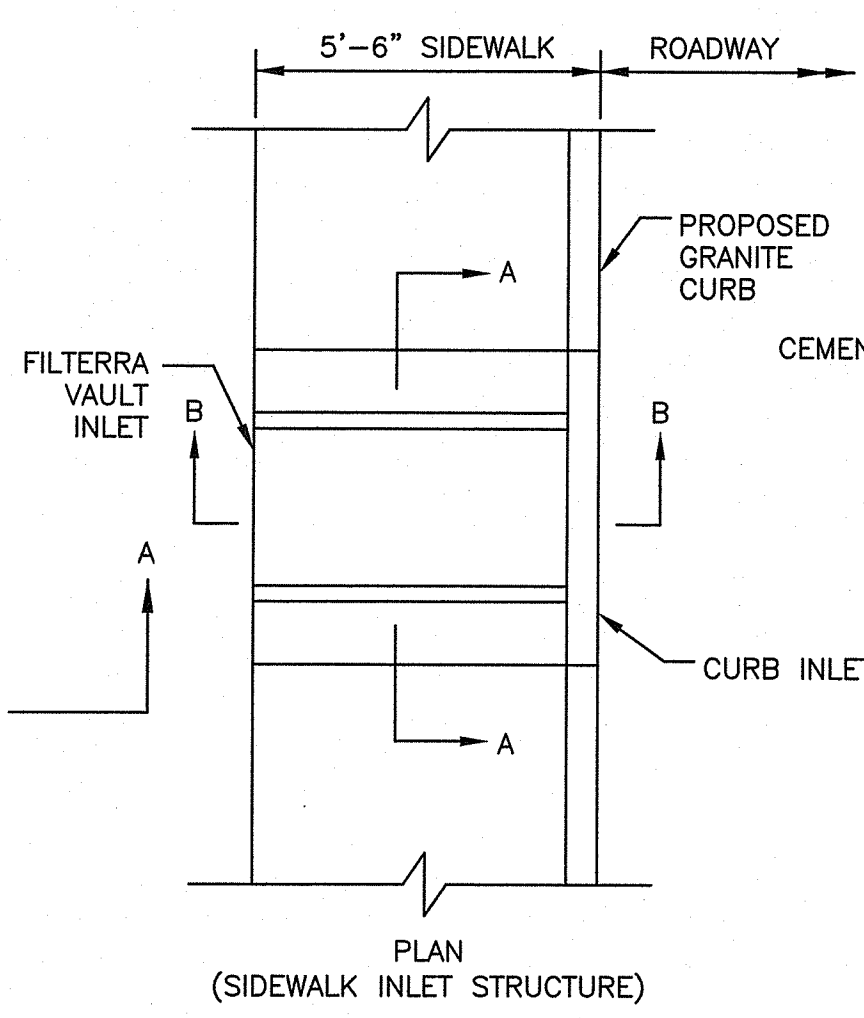
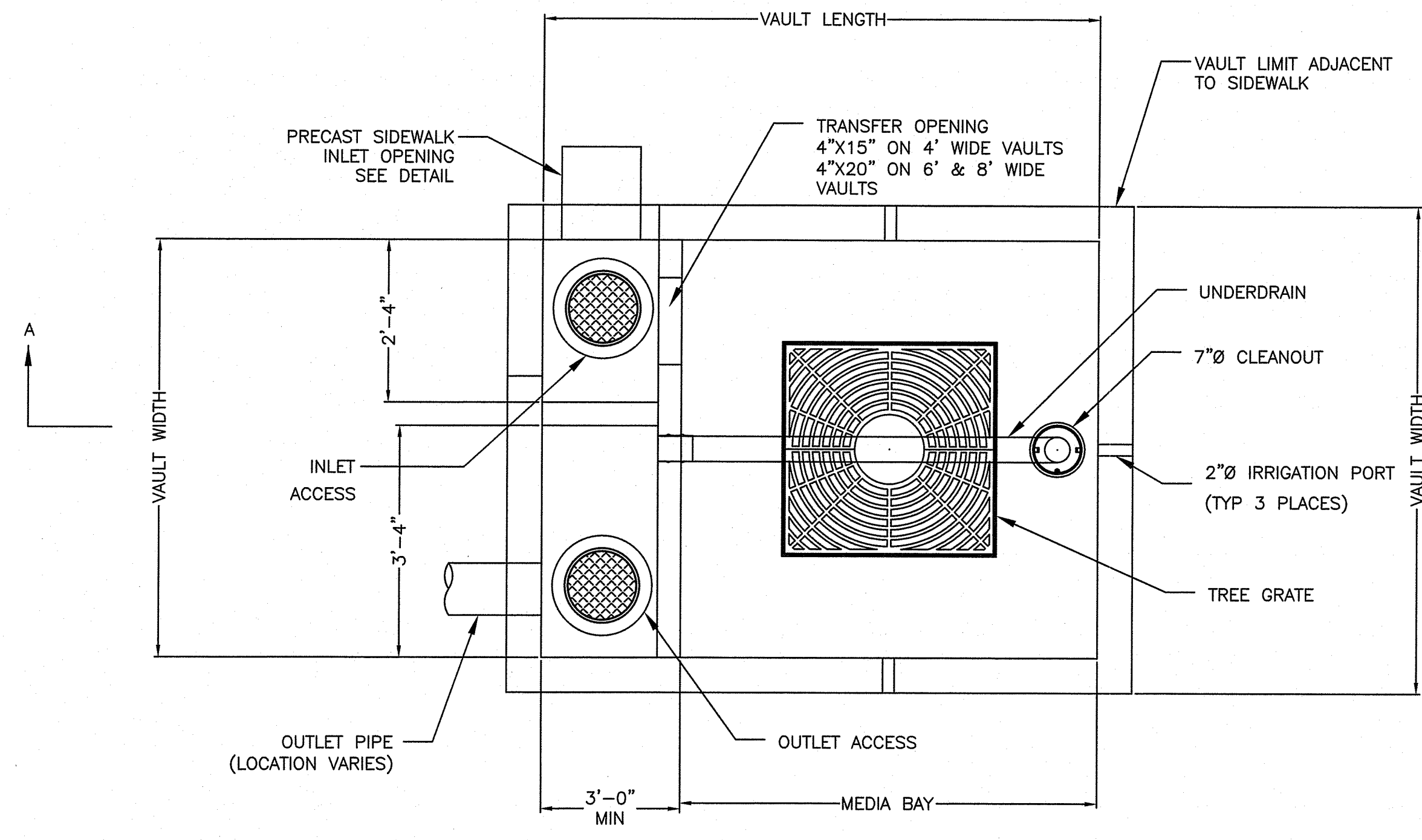
INTERSECTION YELLOW GUIDE LINE MARKING DETAIL

NOT TO SCALE

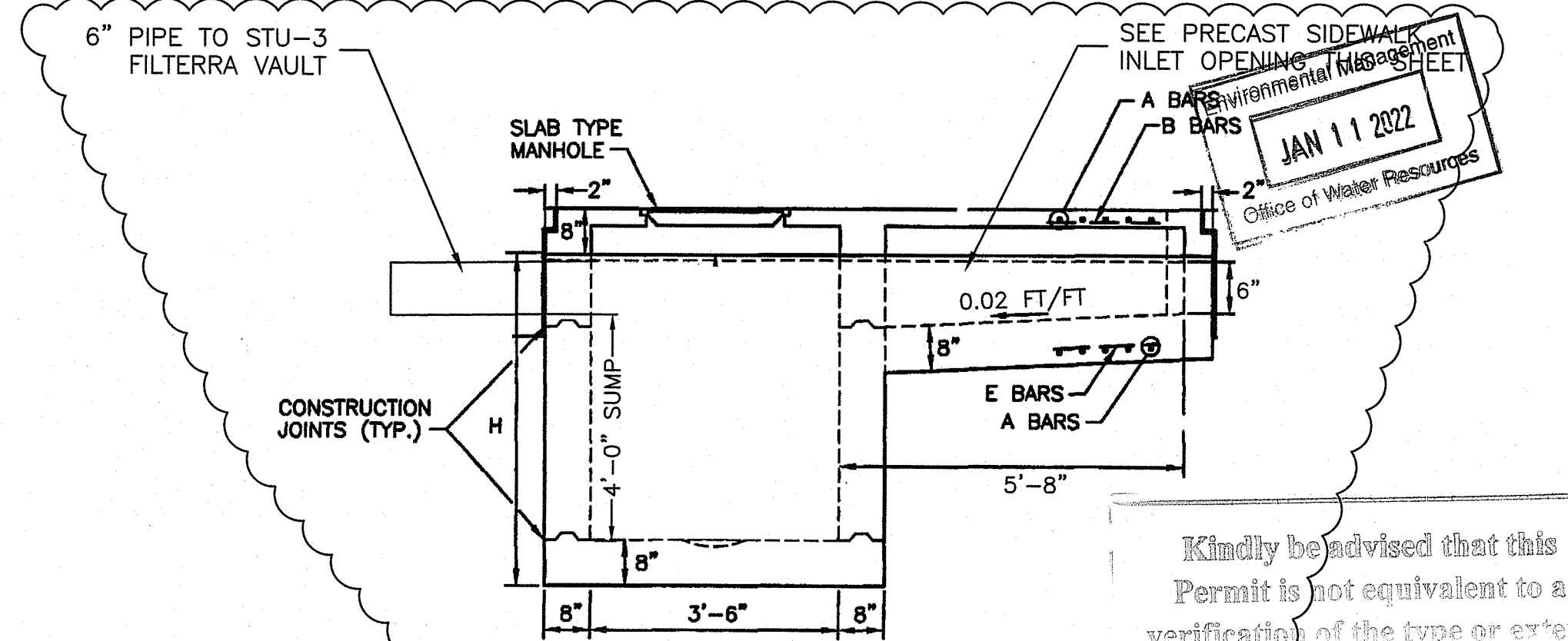
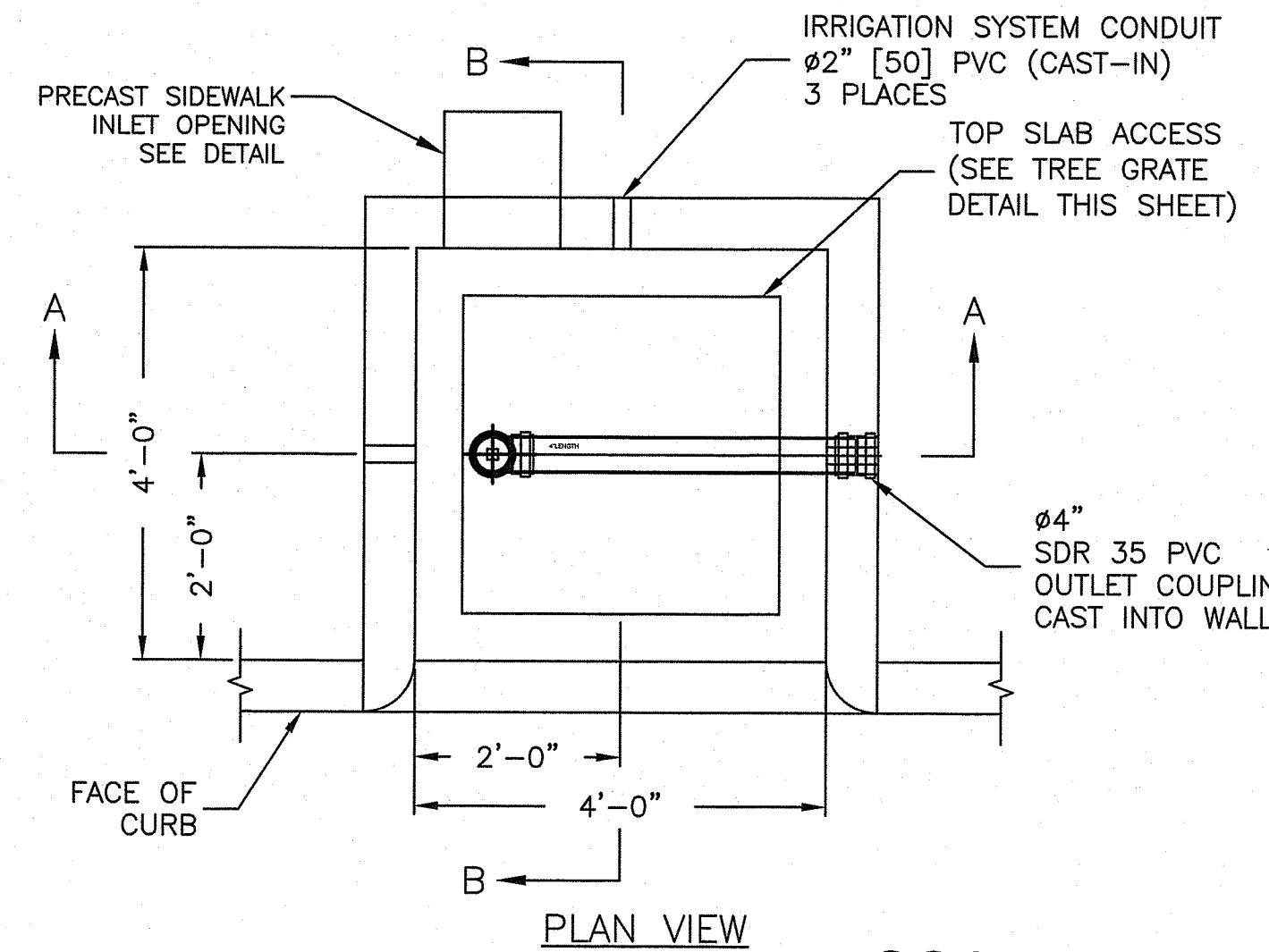
Kindly be advised that this Permit is not equivalent to a verification of the type or extent of freshwater wetlands on site.

Environmental Management
NOV 24 2021
Office of Water Resources

DEPARTMENT OF ENVIRONMENTAL MANAGEMENT
OFFICE OF WATER RESOURCES
FRESHWATER WETLANDS PROGRAM
APPROVED WITH CONDITIONS
AS SPECIFIED IN THE LETTER OF APPROVAL
DATED **JUN 21 2022** FILE # **21-0317**
NO CHANGES ALLOWED WITHOUT PRIOR APPROVAL
APPROVED PLANS MUST BE AT CONSTRUCTION SITE
Martin D. Wemek



PRECAST SIDEWALK INLET DETAIL



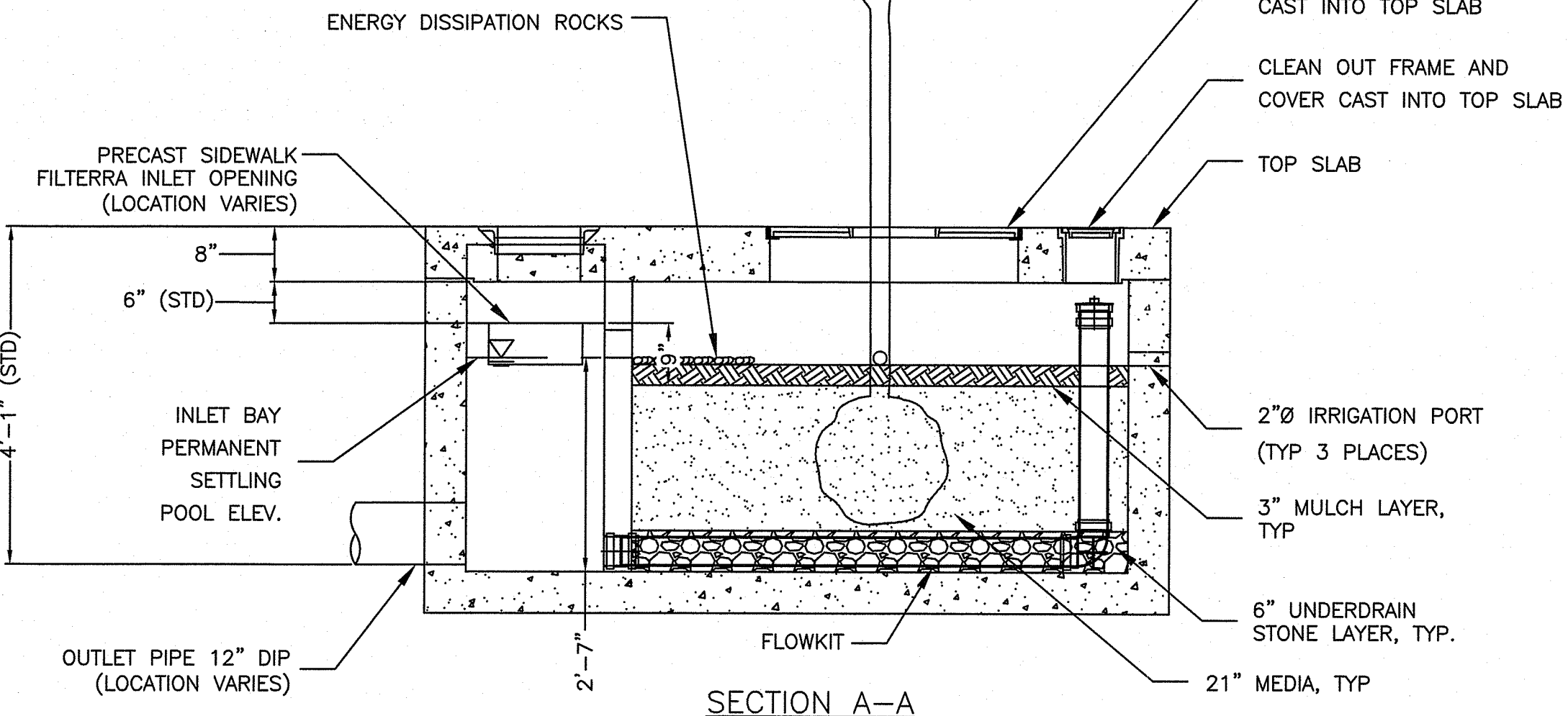
TREES SHALL BE SYRINGA RETICULATA (JAPANESE LILAC) FINAL APPROVAL BY RIDOT

TREES SHALL BE SYRINGA RETICULATA (JAPANESE LILAC) FINAL APPROVAL BY RIDOT

Kindly be advised that this Permit is not equivalent to a verification of the type or extent of freshwater wetlands on site.

Table 3. Approved Plants for Filterra in RI

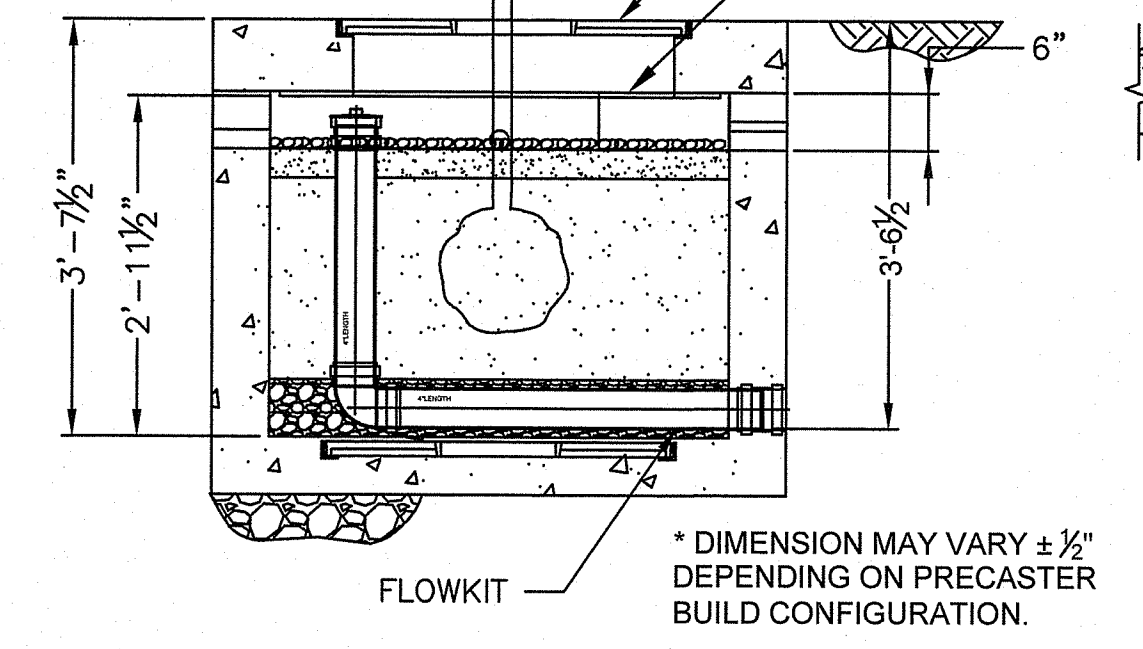
Common Name	Latin Name	Listed On Rhode Island LID Practices Acceptable Plant List?	Rhode Island Native Plant?
American (Highbush) Cranberry	Viburnum Trilobum	Yes	Yes
Blackhaw	Viburnum Prunifolium	No	No
Buttonbush	Cephalanthus Occidentalis	Yes	No
Black Chokeberry	Aronia Melanocarpa	No	No
Red Chokeberry	Aronia Arbutifolia	Yes	No
Dwarf Lilac	Syringa Meyer	No	No
Japanese Lilac	Syringa Reticulata	No	No
Amur Maple	Acer Ginnala	No	No
Northern Bayberry	Myrica Pensylvanica	Yes	No
Inkberry Holly	Ilex Glabra	Yes	Yes
Dwarf Baker Spruce	Picea Pungens	No	No
Blue Totem Spruce	Picea Pungens Fastigiata Wells	Yes	No



NOTE: FILTERRA UNITS SHALL BE INSTALLED OR BROUGHT ONLINE ONLY AFTER THE PROPOSED FLUSHING OF THE EXISTING/PROPOSED DRAINAGE SYSTEM HAS BEEN COMPLETED.

FILTERRA PEAK DIVERSION VAULT (STU-1, STU-2, AND STU-4)

STU	DESIGNATION (OPTIONS: -P, -T, -PT)	MEDIA BAY SIZE	VAULT SIZE (W x L)	WEIR LENGTH/ MAX CURB OPENING	*MAX BYPASS FLOW (CFS)	INLET ACCESS (WxL)/ OUTLET ACCESS (DIA)	TREE GRATE QTY & SIZE	REQUIRED WATER QUALITY FLOW RATE (CFS)
1, 2	FT0604	4 x 6	4 x 8	1'-8"	1.4	6"x2'-6"/12"	(1) 3' x 3'	0.12
4	FT0806	6 x 8	6 x 10	1'-8"	1.4	6"x2'-6"/12"	(1) 4' x 4'	0.23



NOTE: FILTERRA UNITS SHALL BE INSTALLED OR BROUGHT ONLINE ONLY AFTER THE PROPOSED FLUSHING OF THE EXISTING/PROPOSED DRAINAGE SYSTEM HAS BEEN COMPLETED.

FILTERRA 6X4 OFFLINE VAULT (STU-3)

DEPARTMENT OF ENVIRONMENTAL MANAGEMENT
OFFICE OF WATER RESOURCES
FRESHWATER WETLANDS PROGRAM
APPROVED WITH CONDITIONS
AS SPECIFIED IN THE LETTER OF APPROVAL
DATED JAN 21 2022 FILE # 21-0317
NO CHANGES ALLOWED WITHOUT PRIOR APPROVAL
APPROVED PLANS MUST BE AT CONSTRUCTION SITE

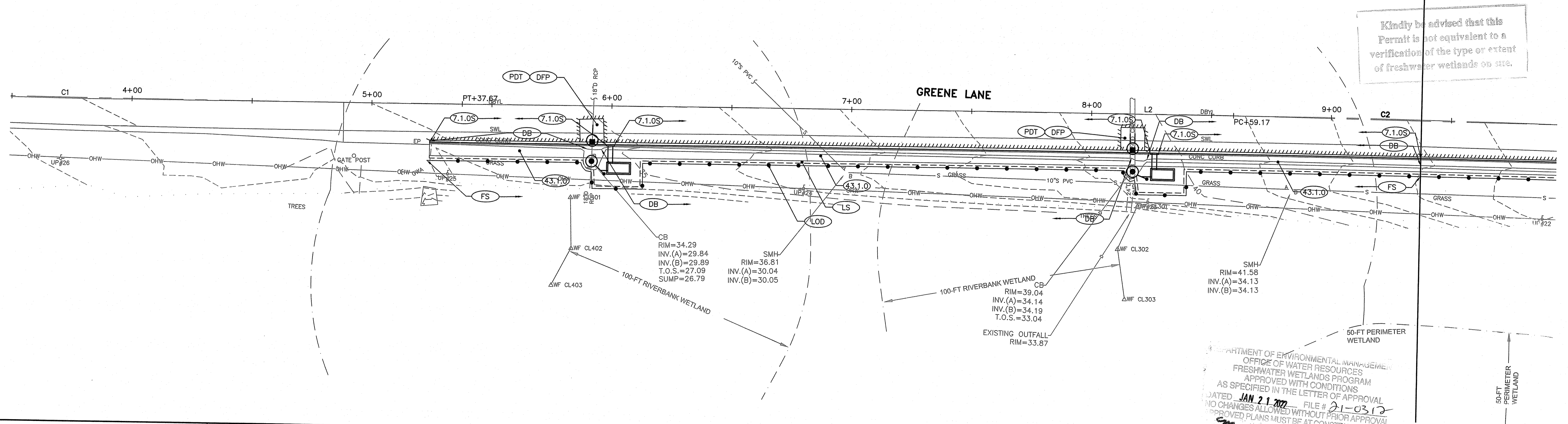
STU	DESIGNATION (OPTIONS: -P, -T, -PT)	MEDIA BAY SIZE	VAULT SIZE (W x L)	TREE GRATE QTY & SIZE	REQUIRED WATER QUALITY FLOW RATE (CFS)
3	FT0604	4 x 4	4 x 6	(1) 4' x 4'	0.12

REVISIONS			REVISIONS		
NO.	DATE	BY	NO.	DATE	BY
1	1/6/2022	BV			

GREENE LANE CONSTRUCTION BASELINE DATA							
NUMBER	STARTING STATION	NORTHING	EASTING	CURVE DATA	LINE DATA	ENDING STATION	EASTING
L2	5+37.67	171187.312	381787.515		S62°01'19"E 321.51'	8+59.17	171036.482
C2	8+59.17	171036.482	382071.447	R=13500.00' Δ=2°56'49" L=694.35' T=347.25'		15+53.53	170695.114

FED. ROAD DIV. NO.	STATE	FEDERAL AID PROJECT NO.	FISCAL YEAR	SHEET NO.	TOTAL SHEETS
	RI	XXXX-XXXX(XXX)	2021	17	45

MATCH TO PLAN 9



Environmental Management
NOV 24 2021
Office of Water Resources

Kindly be advised that this Permit is not equivalent to a verification of the type or extent of freshwater wetlands on site.

DEPARTMENT OF ENVIRONMENTAL MANAGEMENT
OFFICE OF WATER RESOURCES
FRESHWATER WETLANDS PROGRAM
APPROVED WITH CONDITIONS
AS SPECIFIED IN THE LETTER OF APPROVAL
DATED JAN 21 2022 FILE # 21-0312
NO CHANGES ALLOWED WITHOUT PRIOR APPROVAL
APPROVED PLANS MUST BE AT CONSTRUCTION SITE

GREEN INTERNATIONAL AFFILIATES, INC.
Civil and Structural Engineers

RI DOT RHODE ISLAND
DEPARTMENT OF TRANSPORTATION

DESIGNED BY: JG, KG
CHECKED BY: WW, DV
DATE: 10/6/2021
SHEET: 17
OF: 45

SCALE: 1"=20'

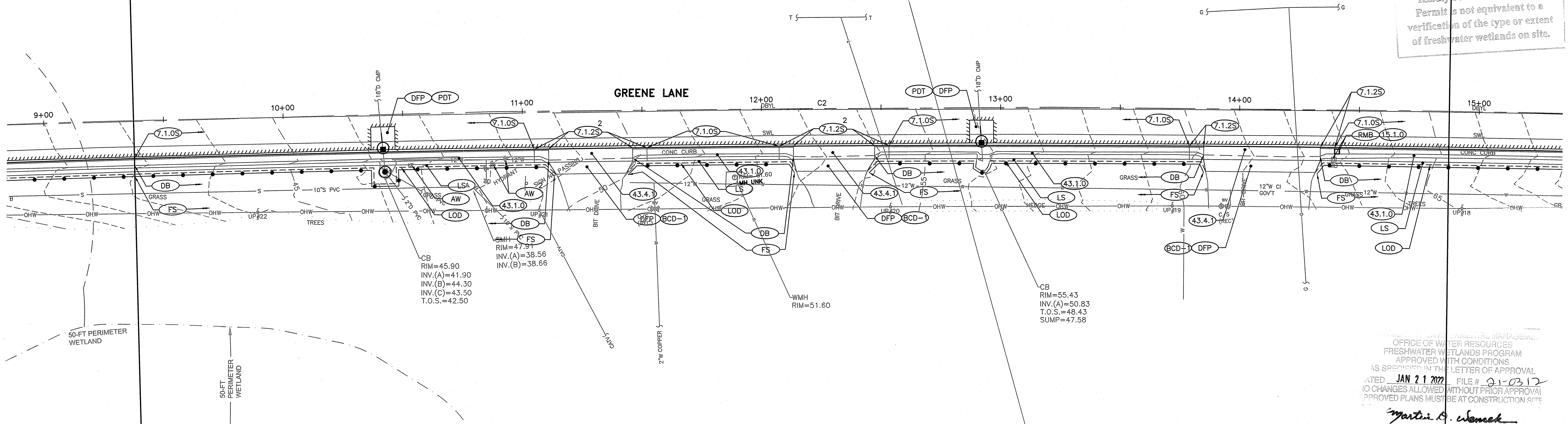
REVISIONS			REVISIONS		
NO.	DATE	BY	NO.	DATE	BY

HSIP - INTERSECTION & CROSSWALKS - EAST BAY 2021
CONTRACT: 2019-ET-033
GENERAL PLAN NO. 8
GREENE LANE (LOCATION H)

GREENE LANE CONSTRUCTION BASELINE DATA							
NUMBER	STARTING STATION	NORTHING	EASTING	CURVE DATA	LINE DATA	ENDING STATION	NORTHING EASTING
C2	8+59.17	171036.482	382071.447	R=13500.00' Δ=2°56'49" L=694.35' T=347.25'		15+53.53	170695.114 382676.002

MATCH TO PLAN 8

MATCH TO PLAN 10



Environmental Management
NOV 24 2021
 Office of Water Resources

Kindly be advised that this Permit is not equivalent to a verification of the type or extent of freshwater wetlands on site.

APPROVED BY: [Signature]
 OFFICE OF ENVIRONMENTAL MANAGEMENT
 OFFICE OF WATER RESOURCES
 FRESHWATER WETLANDS PROGRAM
 APPROVED WITH CONDITIONS
 AS SPECIFIED IN THE LETTER OF APPROVAL
 DATED **JAN 21 2022** FILE # **21-0312**
 NO CHANGES ALLOWED WITHOUT PRIOR APPROVAL
 APPROVED PLANS MUST BE AT CONSTRUCTION SITE
 [Signature]

GREEN INTERNATIONAL AFFILIATES, INC.
 Civil and Structural Engineers

RHODE ISLAND
 DEPARTMENT OF TRANSPORTATION

DESIGNED BY: JG, KG
 CHECKED BY: WW, DV
 DATE: 10/6/2021
 SHEET: 18
 OF: 45

SCALE: 1"=20'

REVISIONS				REVISIONS			
NO.	DATE	BY	NO.	DATE	BY	NO.	DATE

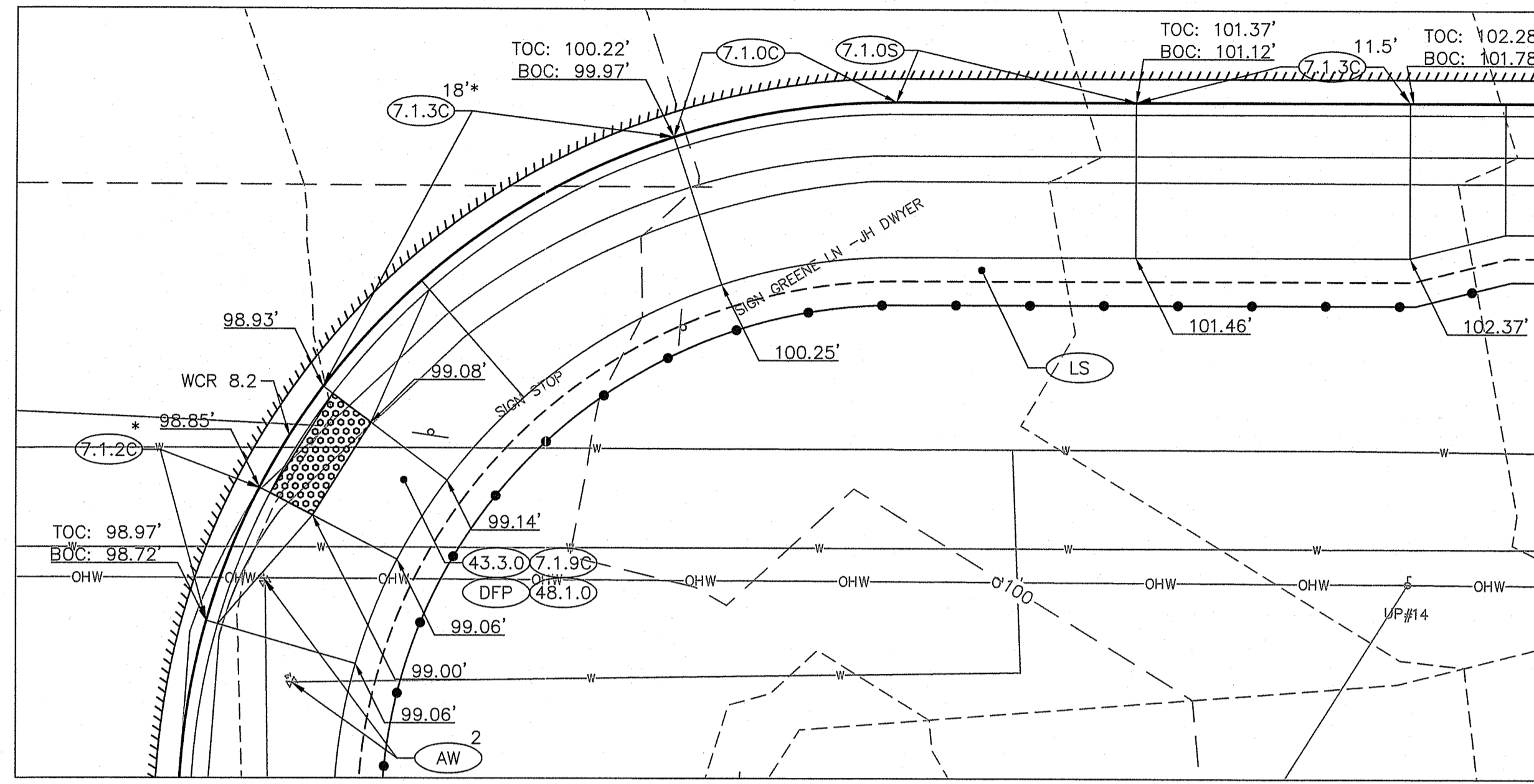
HSIP - INTERSECTION & CROSSWALKS - EAST BAY 2021
 CONTRACT: 2019-ET-033
GENERAL PLAN NO. 9
 GREENE LANE (LOCATION H)

GREENE LANE CONSTRUCTION BASELINE DATA								
NUMBER	STARTING STATION	NORTHING	EASTING	CURVE DATA	LINE DATA	ENDING STATION	NORTHING	EASTING
L3	15+53.53	170695.114	382676.002		S59°04'30"E 1843.35'	33+96.88	169747.786	384257.300

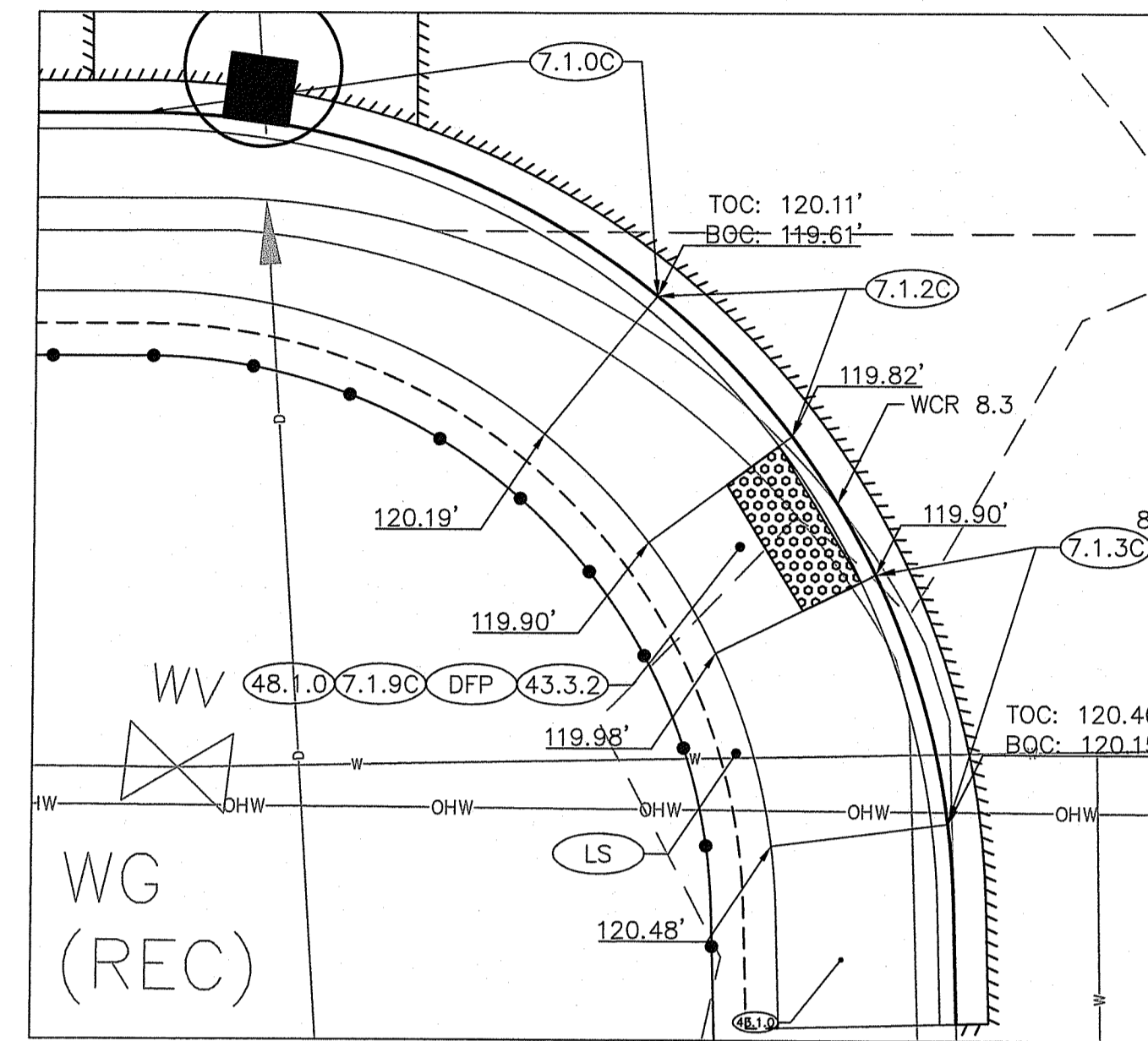
WHEELCHAIR RAMP DATA						
WHEELCHAIR RAMP NO.	RAMP REFERENCE POINT		WIDTH OF SIDEWALK (FT)	WIDTH OF RAMP OPENING 4'-0" (MIN) (FT)	TRANSITION LENGTH (LOOKING FROM ROAD) (FT)	
	STATION	OFFSET (FT)			LEFT SIDE (FT)	RIGHT SIDE (FT)
WCR 8.2	20+45.40	30.00 RT	6.00	5.00	18.00*	6.00*
WCR 8.3	25+08.60	28.00 RT	5.00	5.00	8.00*	6.00

* - 3" CURB REVEAL

MATCH TO PLAN 10



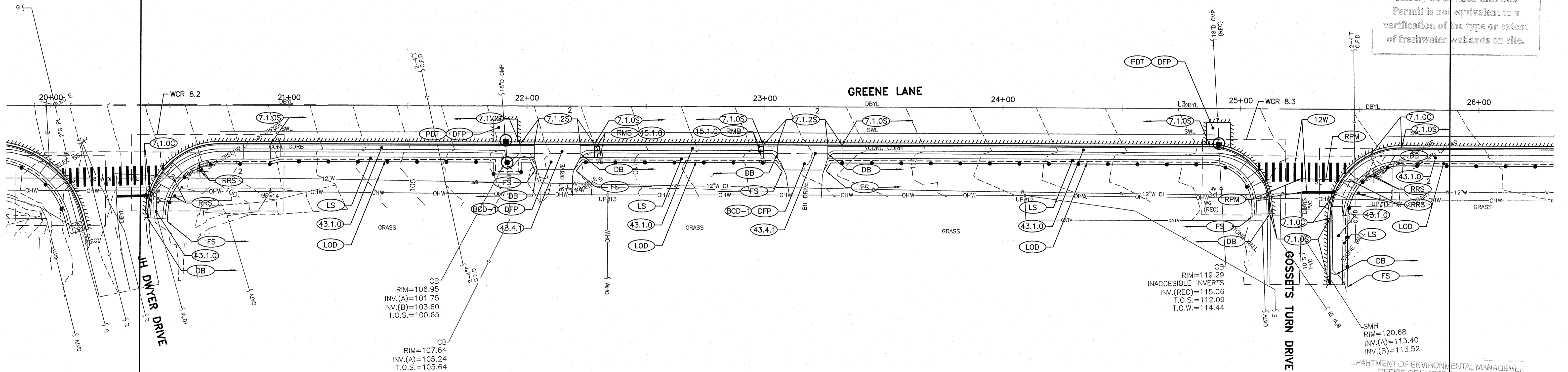
WCR 8.2
SCALE 1"=5'



WCR 8.3
SCALE 1"=5'

Environmental Management
NOV 24 2021
Office of Water Resources

Kindly be advised that this Permit is not equivalent to a verification of the type or extent of freshwater wetlands on site.

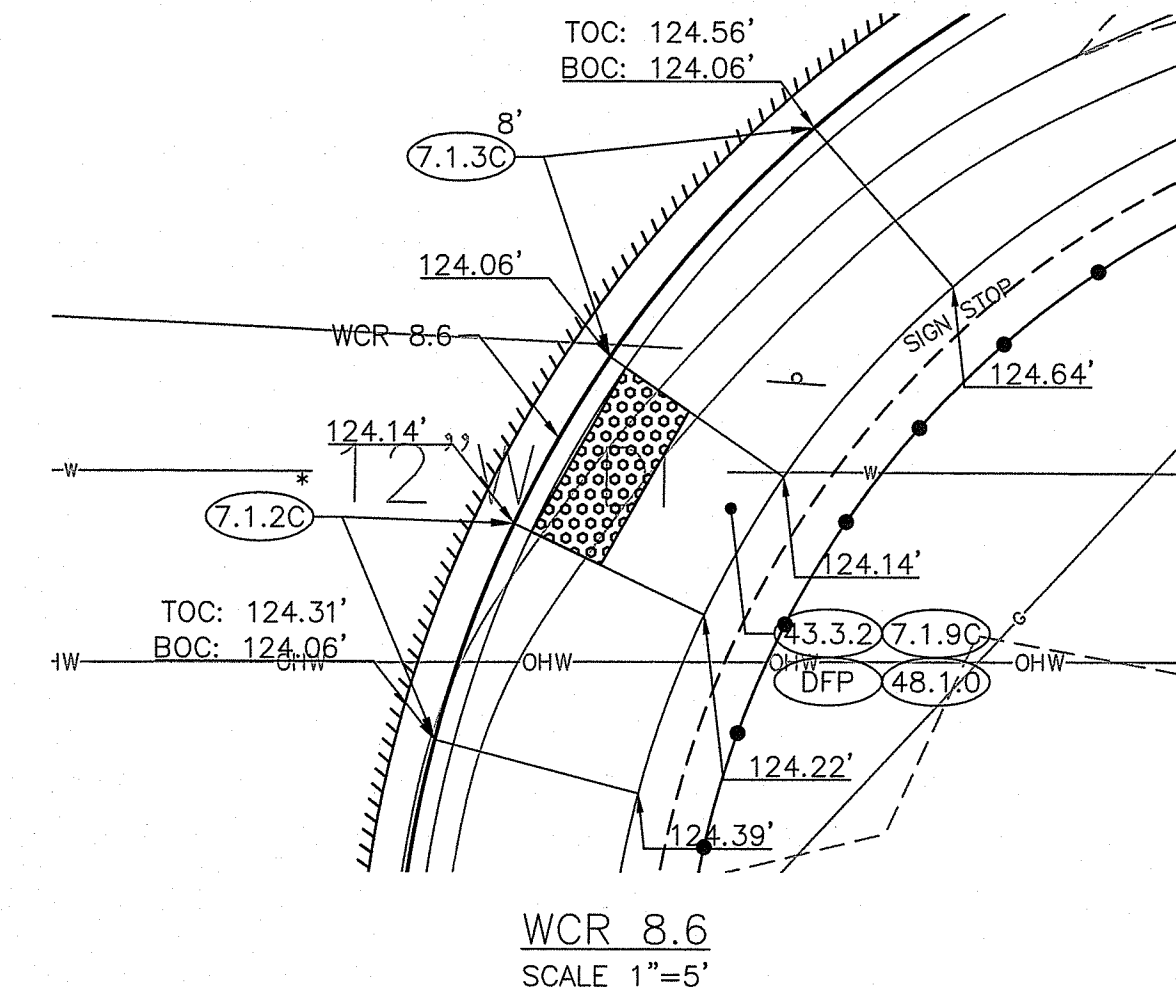
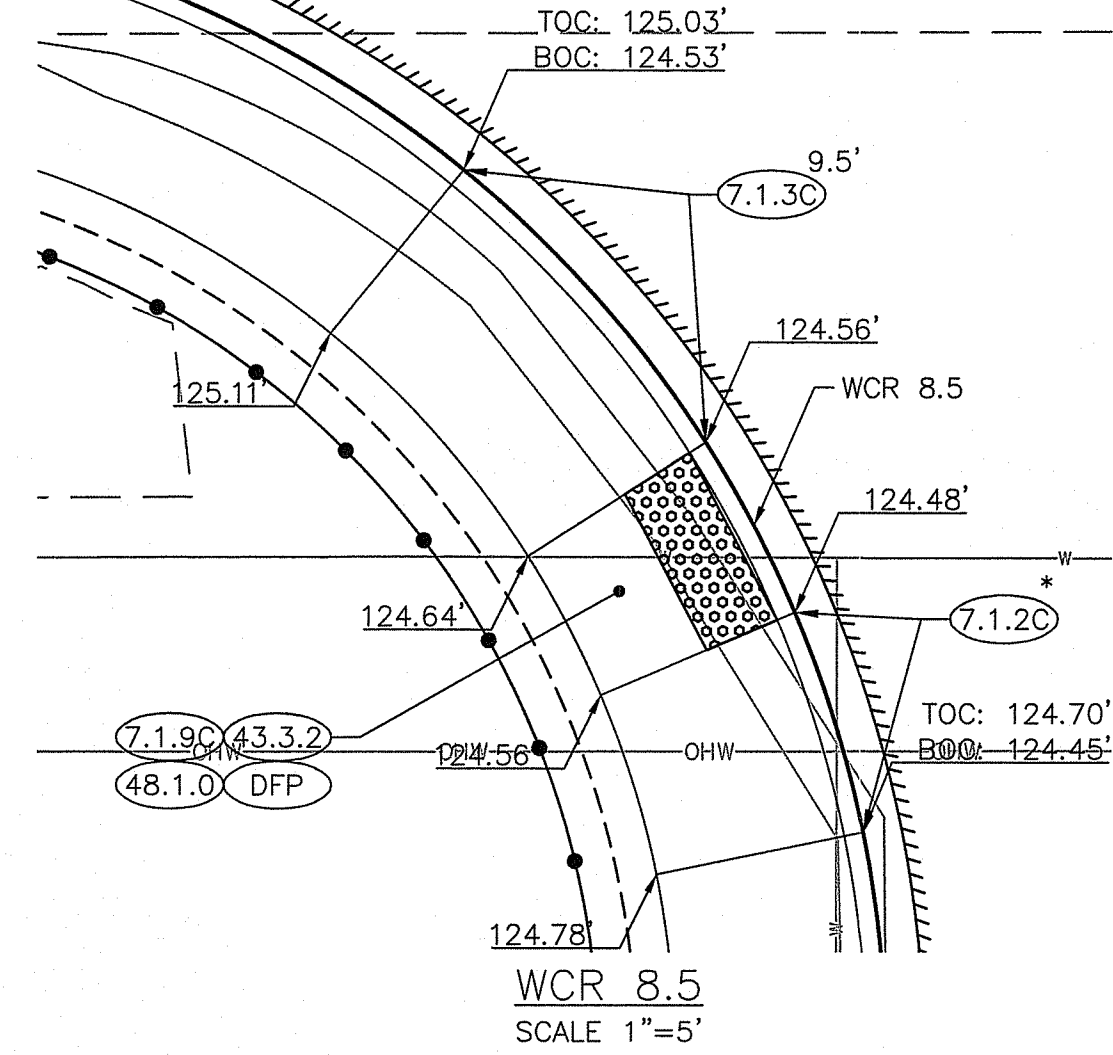
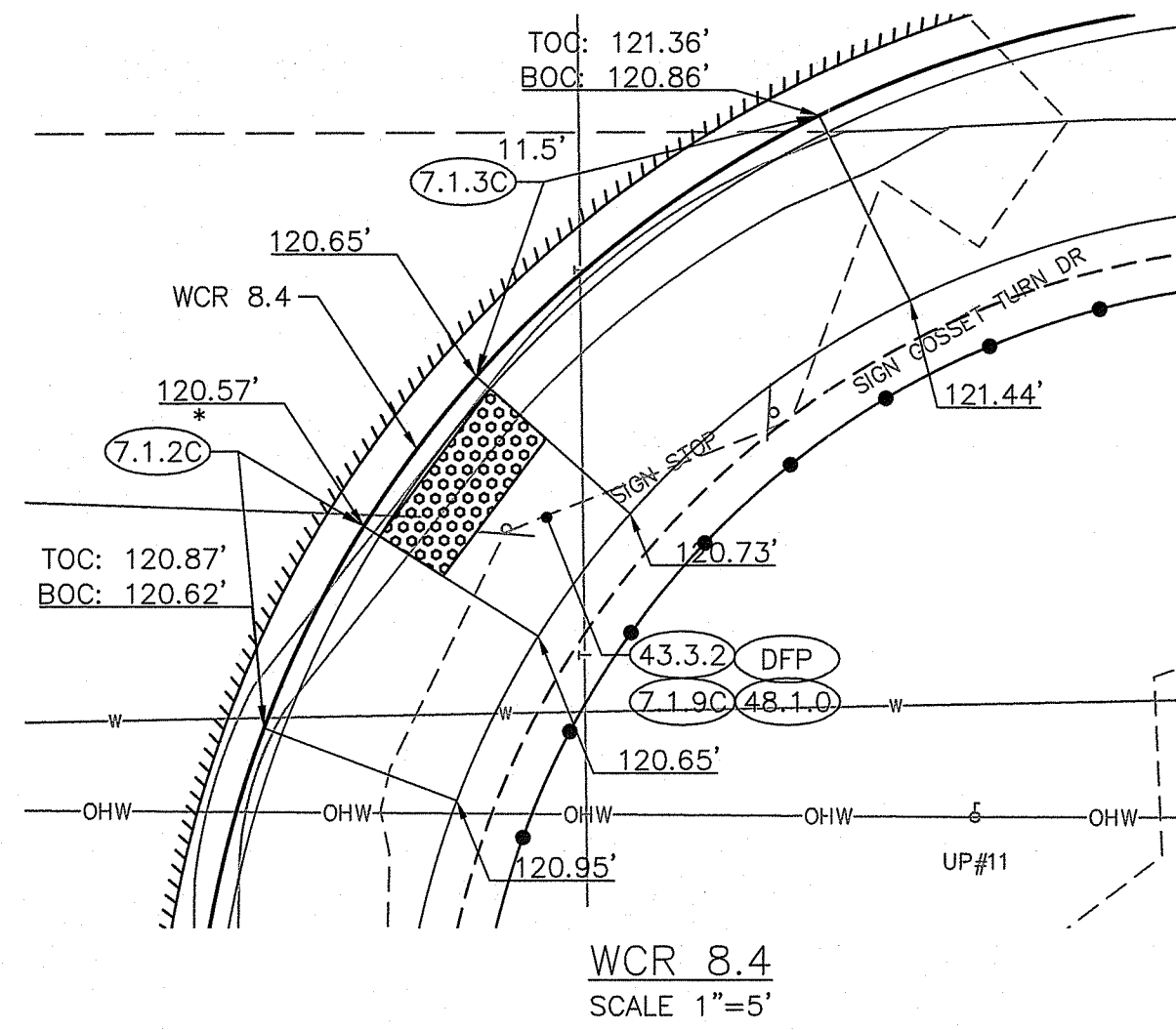


GREENE LANE CONSTRUCTION BASELINE DATA							
NUMBER	STARTING STATION	NORTHING	EASTING	CURVE DATA	LINE DATA	ENDING STATION	EASTING
L3	15+53.53	170695.114	382676.002		S59°04'30"E 1843.35'	33+96.88	169747.786

WHEELCHAIR RAMP DATA						
WHEELCHAIR RAMP NO.	RAMP REFERENCE POINT		WIDTH OF SIDEWALK (FT)	WIDTH OF RAMP OPENING 4'-0" (MIN) (FT)	TRANSITION LENGTH (LOOKING FROM ROAD) (FT)	
	STATION	OFFSET (FT)			LEFT SIDE (FT)	RIGHT SIDE (FT)
WCR 8.4	25+43.60	28.00 RT	5.00	5.00	11.50	6.00*
WCR 8.5	29+99.00	32.00 RT	5.00	5.00	6.00*	9.50
WCR 8.6	30+30.10	32.00 RT	5.00	5.00	8.00	6.00*

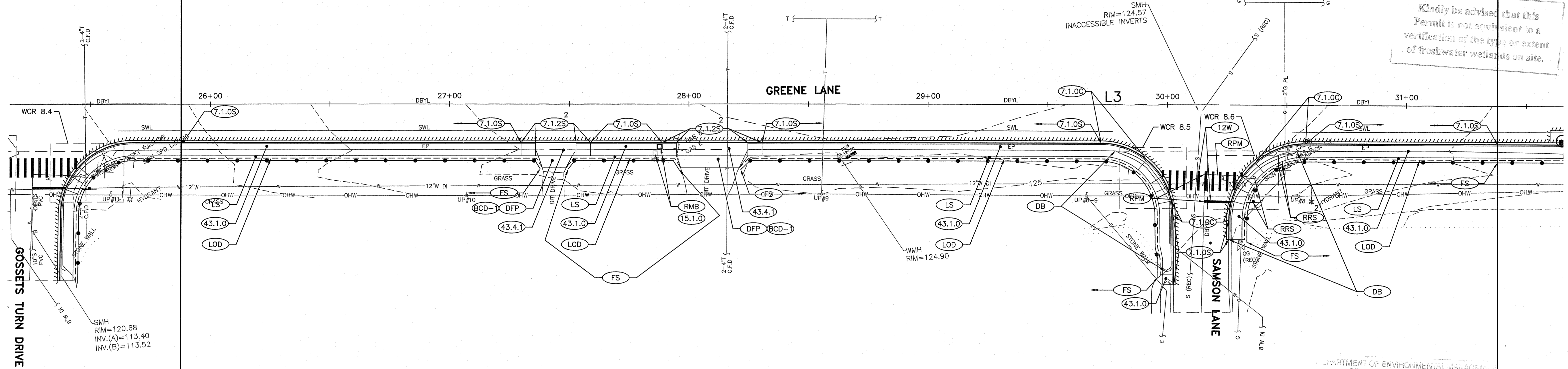
* - 3" CURB REVEAL

MATCH TO PLAN 11



Environmental Management
NOV 24 2021
Office of Water Resources

Kindly be advised that this Permit is not equivalent to a verification of the type or extent of freshwater wetlands on site.



DEPARTMENT OF ENVIRONMENTAL MANAGEMENT
OFFICE OF WATER RESOURCES
FRESHWATER WETLANDS PROGRAM
APPROVED WITH CONDITIONS
AS SPECIFIED IN THE LETTER OF APPROVAL
DATED JAN 21 2021 FILE # 21-0317
NO CHANGES ALLOWED WITHOUT PRIOR APPROVAL
APPROVED BY JMS AM 1ST BE AT CONSTRUCTION

Martin D. Wemack

GREEN INTERNATIONAL AFFILIATES, INC.
Civil and Structural Engineers

RI DOT
RHODE ISLAND
DEPARTMENT OF TRANSPORTATION

DESIGNED BY: JG, KG
CHECKED BY: WW, DV
DATE: 10/6/2021
SHEET: 21
OF: 45

SCALE: 1"=20'			
GRAPHIC SCALE			
REVISIONS		REVISIONS	
NO.	DATE	NO.	DATE

HSIP - INTERSECTION & CROSSWALKS - EAST BAY 2021

CONTRACT: 2019-ET-033

GENERAL PLAN NO. 12
GREENE LANE (LOCATION H)

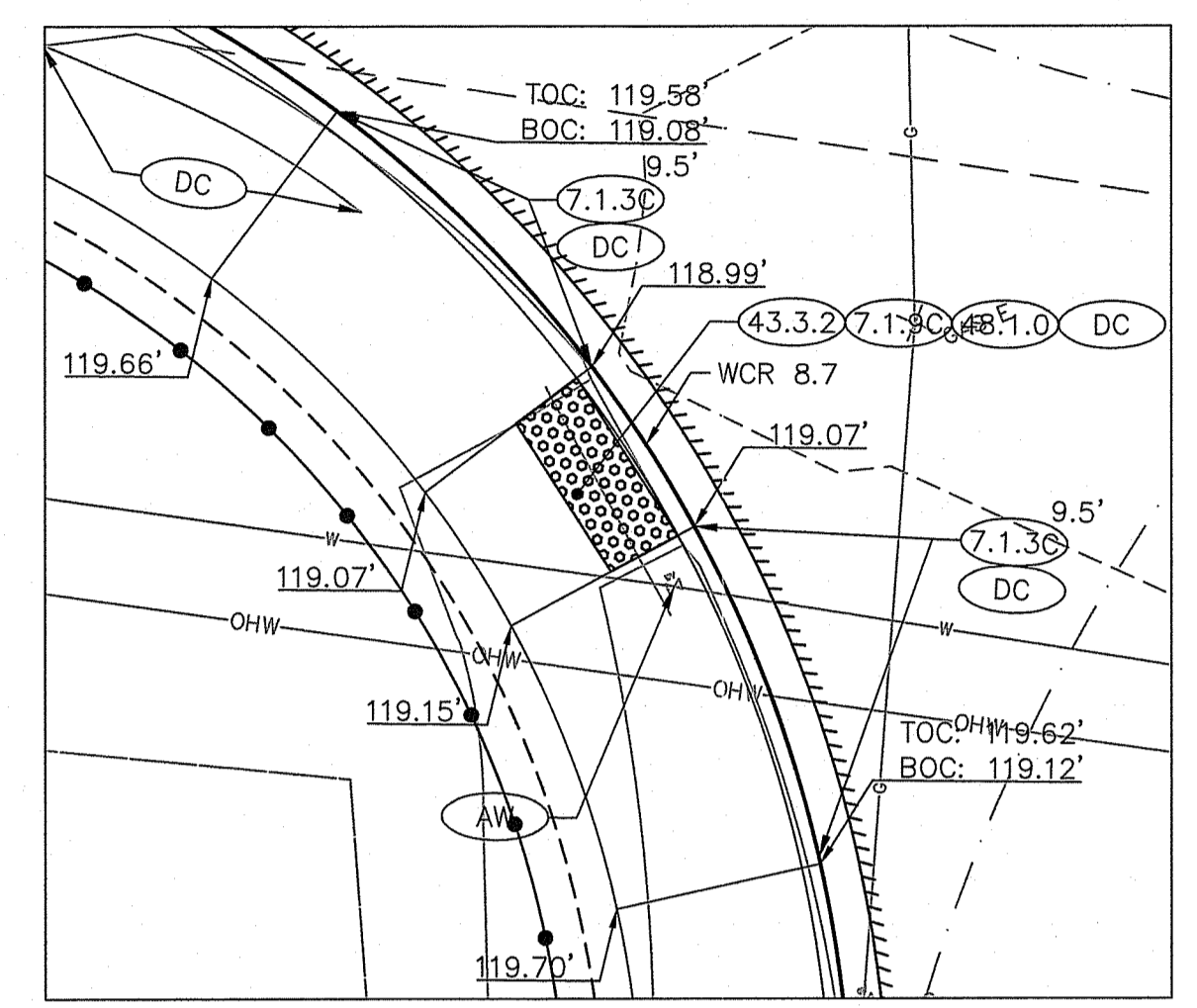
NUMBER	STARTING STATION	NORTHING	EASTING	CURVE DATA	LINE DATA	ENDING STATION	NORTHING	EASTING
L3	15+53.53	170695.114	382676.002		S59°04'30"E 1843.35'	33+96.88	169747.786	384257.300
C3	33+96.88	169747.786	384257.300	R=1150.00' Δ=14°34'59" L=292.70' T=147.15'		36+89.58	169630.762	384524.728

WHEELCHAIR RAMP NO.	RAMP REFERENCE POINT		WIDTH OF SIDEWALK (FT)	WIDTH OF RAMP OPENING 4'-0" (MIN) (FT)	TRANSITION LENGTH (LOOKING FROM ROAD) (FT)	
	STATION	OFFSET (FT)			LEFT SIDE (FT)	RIGHT SIDE (FT)
WCR 8.7	33+91.90	27.60 RT	5.00	5.00	9.50	9.50
WCR 8.8	34+28.70	27.50 RT	5.00	5.00	8.00	11.50

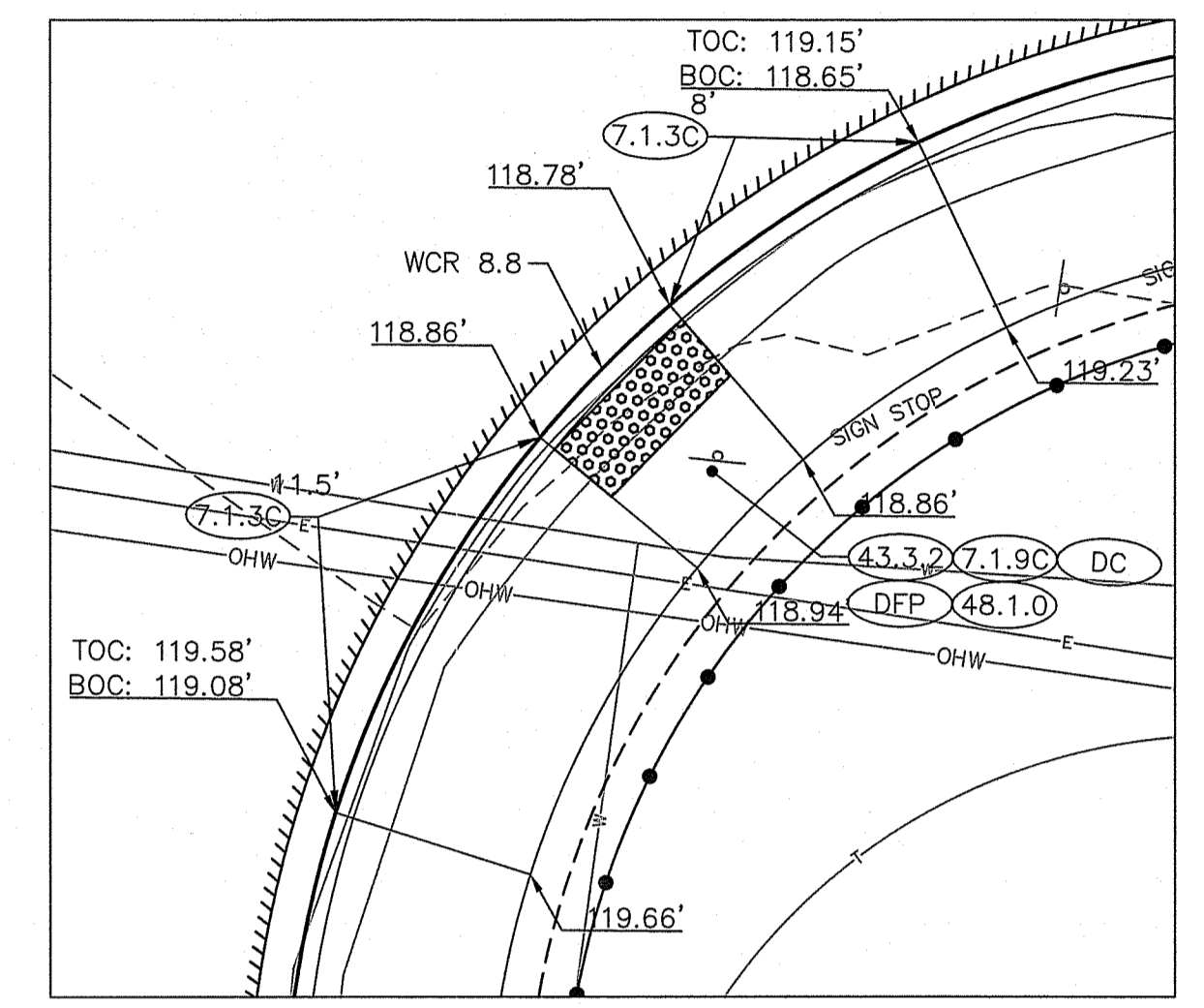
* - 3" CURB REVEAL

MATCH TO PLAN 12

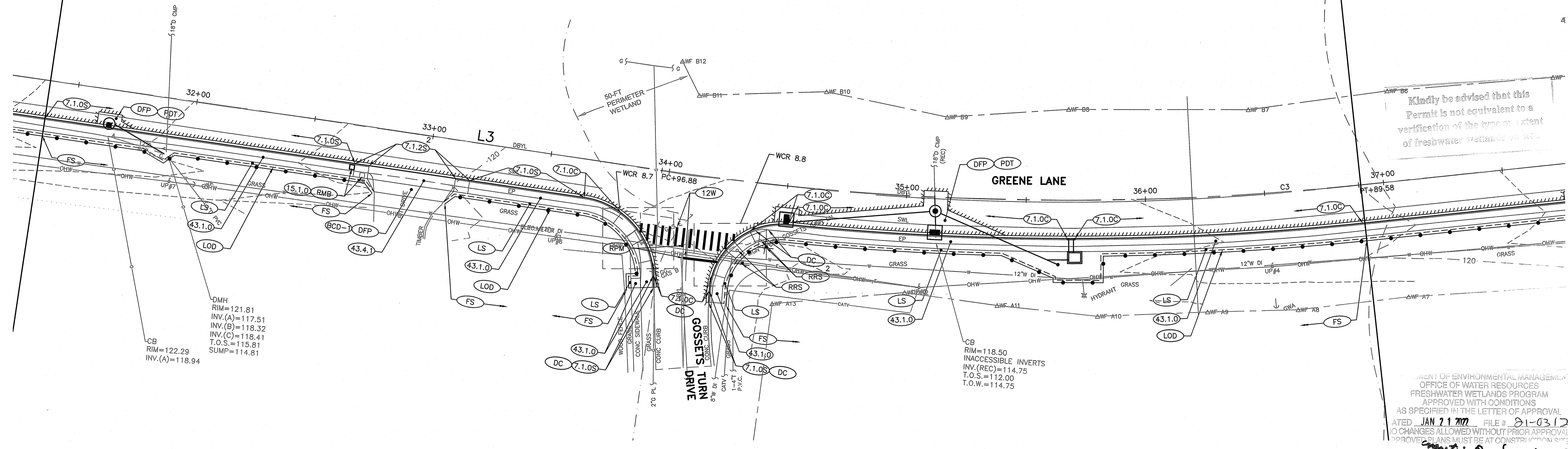
MATCH TO PLAN 14



WCR 8.7
SCALE 1"=5'



WCR 8.8
SCALE 1"=5'



Environmental Management
NOV 24 2021
Office of Water Resources

Kindly be advised that this Permit is not equivalent to a verification of the type or extent of freshwater wetlands on site.

DEPARTMENT OF ENVIRONMENTAL MANAGEMENT
OFFICE OF WATER RESOURCES
FRESHWATER WETLANDS PROGRAM
APPROVED WITH CONDITIONS
AS SPECIFIED IN THE LETTER OF APPROVAL
DATED JAN 21 2022 FILE # 21-0317
NO CHANGES ALLOWED WITHOUT PRIOR APPROVAL
APPROVED PLANS MUST BE AT CONSTRUCTION SITE
Matthew B. Wenzel

GREEN INTERNATIONAL AFFILIATES, INC.
Civil and Structural Engineers



RHODE ISLAND
DEPARTMENT OF TRANSPORTATION

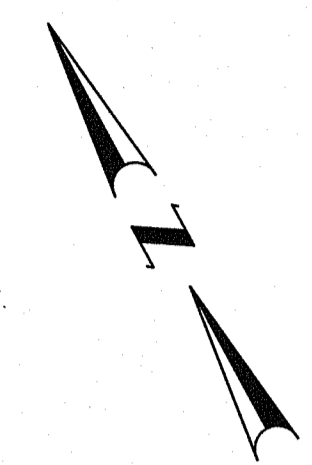
DESIGNED BY: JG, KG
CHECKED BY: WW, DV
DATE: 10/6/2021
SHEET: 22
OF: 45

SCALE: 1"=20'

REVISIONS		REVISIONS	
NO.	DATE	NO.	DATE

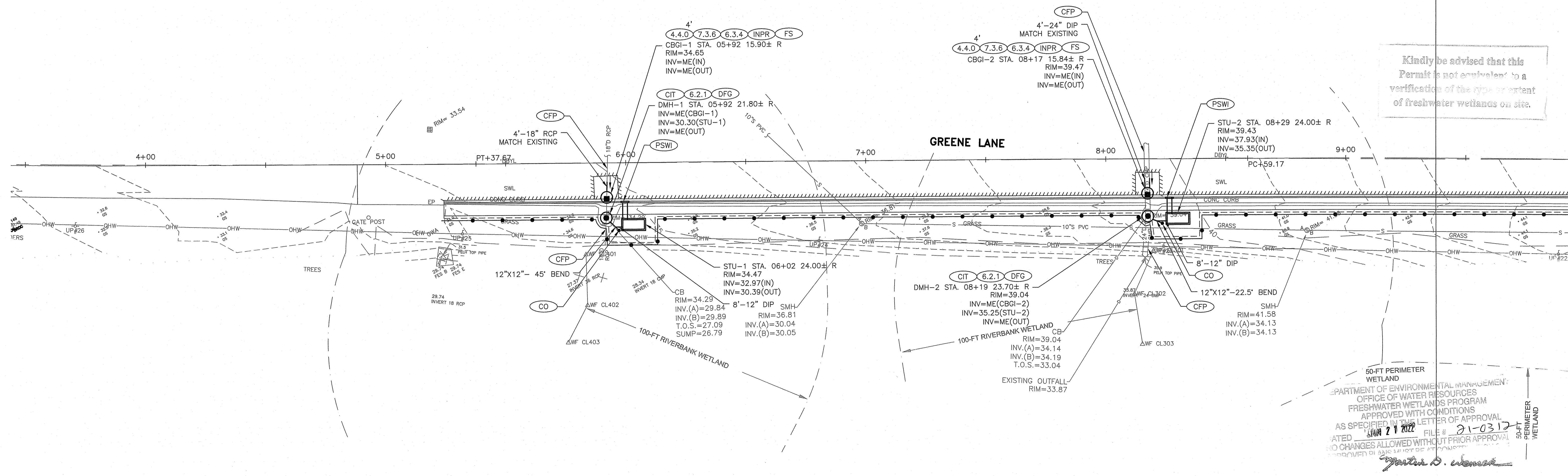
HSIP - INTERSECTION & CROSSWALKS - EAST BAY 2021
CONTRACT: 2019-ET-033
GENERAL PLAN NO. 13
GREENE LANE (LOCATION H)

MATCH TO PLAN 25



Environmental Management
NOV 24 2021
Office of Water Resources

Kindly be advised that this Permit is not equivalent to a verification of the type or extent of freshwater wetlands on site.



DEPARTMENT OF ENVIRONMENTAL MANAGEMENT
OFFICE OF WATER RESOURCES
FRESHWATER WETLANDS PROGRAM
APPROVED WITH CONDITIONS
AS SPECIFIED IN THE LETTER OF APPROVAL
DATE: JAN 21 2022 FILE # 21-0312
NO CHANGES ALLOWED WITHOUT PRIOR APPROVAL
APPROVED BY: [Signature]

GREEN INTERNATIONAL AFFILIATES, INC.
Civil and Structural Engineers

RI DOT
RHODE ISLAND
DEPARTMENT OF TRANSPORTATION

DESIGNED BY: HG
CHECKED BY: WW, DV
DATE: 10/6/2021
SHEET: 24
OF: 45


SCALE: 1"=20'

REVISIONS			REVISIONS		
NO.	DATE	BY	NO.	DATE	BY

HSIP - INTERSECTION & CROSSWALKS - EAST BAY 2021
CONTRACT: 2019-ET-033
DRAINAGE PLAN NO. 1
GREENE LANE (LOCATION H)

MATCH TO PLAN 24

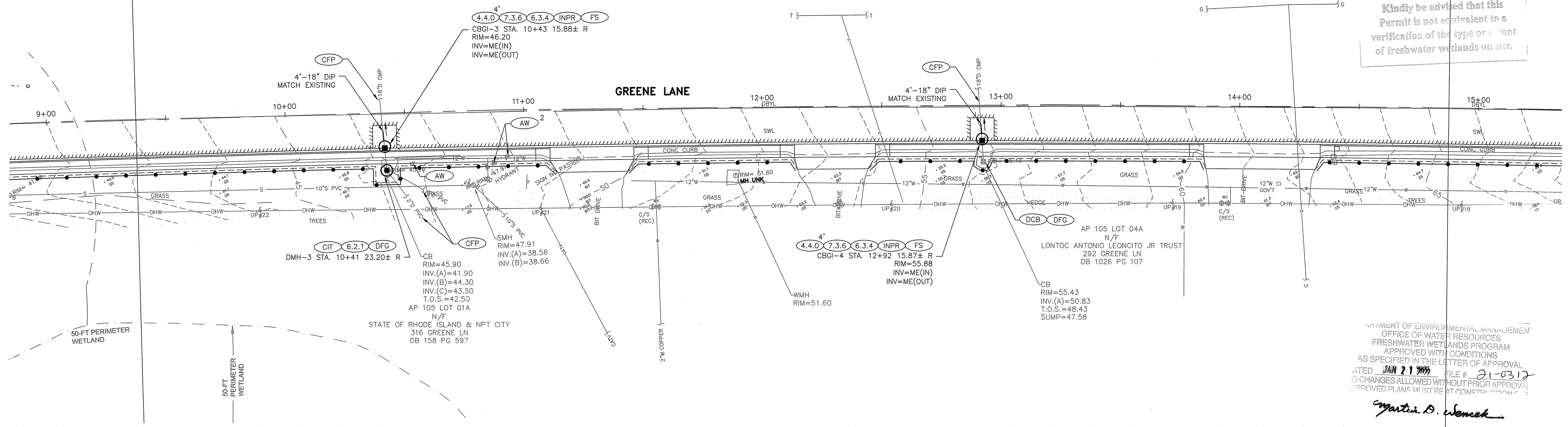
MATCH TO PLAN 26



AP 105 LOT 15
N/F
ALEXANDER B SIMMONS JR
& PATRICIA A SIMMONS
GREENE LN
DB 1154 PG 1

Environmental Management
NOV 24 2021
Office of Water Resources

Kindly be advised that this Permit is not equivalent to a verification of the type or extent of freshwater wetlands on site.



DEPARTMENT OF ENVIRONMENTAL MANAGEMENT
OFFICE OF WATER RESOURCES
FRESHWATER WETLANDS PROGRAM
APPROVED WITH CONDITIONS
AS SPECIFIED IN THE LETTER OF APPROVAL
DATED JAN 21 2021 FILE # 21-0312
NO CHANGES ALLOWED WITHOUT PRIOR APPROVAL
APPROVED PLANS MUST BE AT CONSTRUCTION

Martin D. Wenzel

GREEN INTERNATIONAL AFFILIATES, INC.
Civil and Structural Engineers

RHODE ISLAND
DEPARTMENT OF TRANSPORTATION

DESIGNED BY: HG
CHECKED BY: WW, DV
DATE: 10/6/2021
SHEET: 25
OF: 45

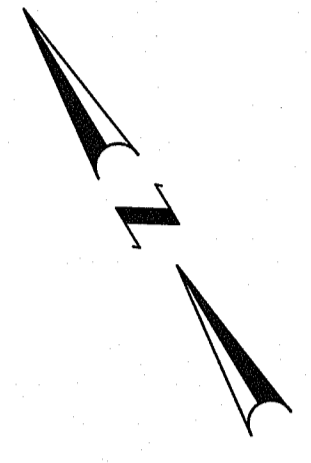
SCALE: 1"=20'

REVISIONS				REVISIONS			
NO.	DATE	BY		NO.	DATE	BY	

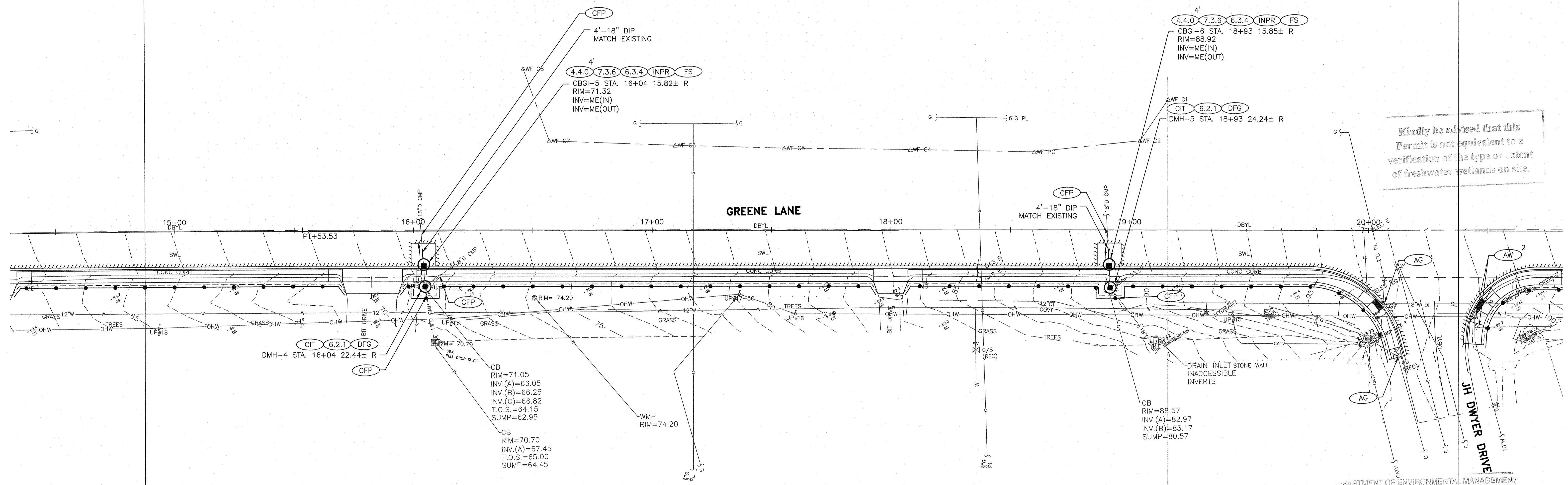
HSIP - INTERSECTION & CROSSWALKS - EAST BAY 2021
CONTRACT: 2019-ET-033
DRAINAGE PLAN NO. 2
GREENE LANE (LOCATION H)

MATCH TO PLAN 25

MATCH TO PLAN 27



Environmental Management
NOV 24 2021
 Office of Water Resources



Kindly be advised that this Permit is not equivalent to a verification of the type or extent of freshwater wetlands on site.

DEPARTMENT OF ENVIRONMENTAL MANAGEMENT
 OFFICE OF WATER RESOURCES
 FRESHWATER WETLANDS PROGRAM
 APPROVED WITH CONDITIONS
 AS SPECIFIED IN THE LETTER OF APPROVAL
 DATED **JAN 21 2021** FILE # **21-0312**
 NO CHANGES ALLOWED WITHOUT PRIOR APPROVAL
 APPROVED BY: *[Signature]*

GREEN INTERNATIONAL AFFILIATES, INC.
 Civil and Structural Engineers

RI DOT RHODE ISLAND
 DEPARTMENT OF TRANSPORTATION

DESIGNED BY: HG
 CHECKED BY: WW, DV
 DATE: 10/6/2021
 SHEET: 26
 OF: 45

SCALE: 1"=20'

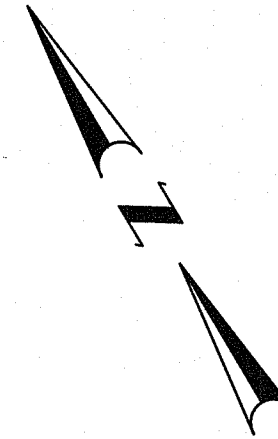
REVISIONS		REVISIONS	
NO.	DATE	NO.	DATE

HSIP - INTERSECTION & CROSSWALKS - EAST BAY 2021
 CONTRACT: 2019-ET-033
DRAINAGE PLAN NO. 3
 GREENE LANE (LOCATION H)

FED. ROAD DIV. NO.	STATE	FEDERAL AID PROJECT NO.	FISCAL YEAR	SHEET NO.	TOTAL SHEETS
	RI	XXXX-XXXX(XXX)	2021	27	45

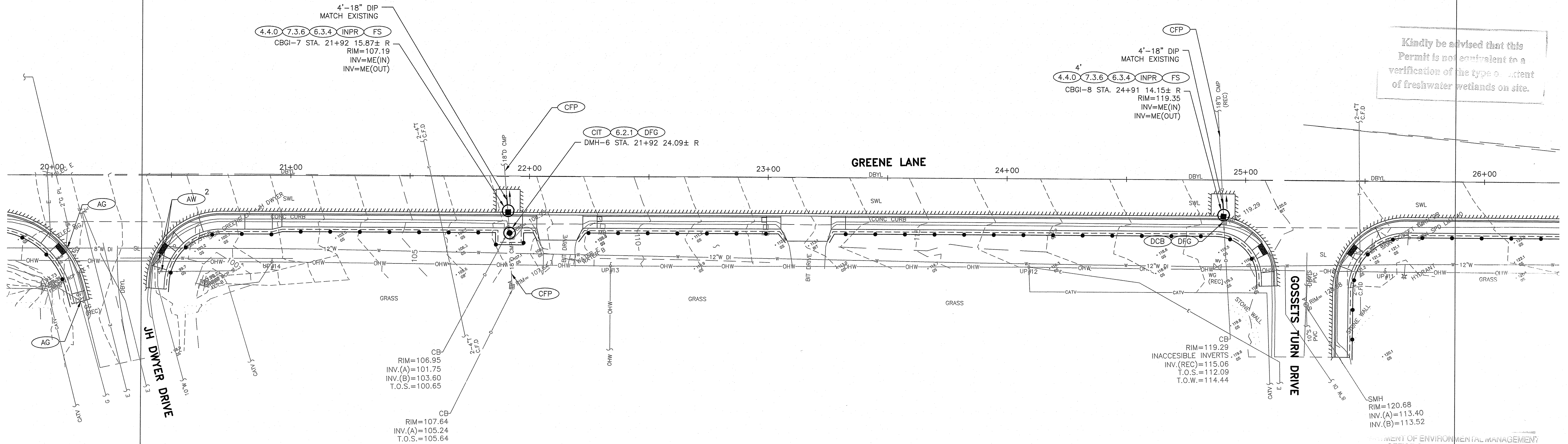
MATCH TO PLAN 26

MATCH TO PLAN 28



Environmental Management
NOV 24 2021
Office of Water Resources

Kindly be advised that this Permit is not equivalent to a verification of the type or extent of freshwater wetlands on site.



GREEN INTERNATIONAL AFFILIATES, INC.
Civil and Structural Engineers

RI DOT RHODE ISLAND
DEPARTMENT OF TRANSPORTATION

DESIGNED BY: HG
CHECKED BY: WW, DV
DATE: 10/6/2021
SHEET: 27
OF: 45

SCALE: 1"=20'

REVISIONS				REVISIONS			
NO.	DATE	BY		NO.	DATE	BY	


HSIP - INTERSECTION & CROSSWALKS - EAST BAY 2021
CONTRACT: 2019-ET-033
DRAINAGE PLAN NO. 4
GREENE LANE (LOCATION H)

DEPARTMENT OF ENVIRONMENTAL MANAGEMENT
OFFICE OF WATER RESOURCES
FRESHWATER WETLANDS PROGRAM
APPROVED WITH CONDITIONS
AS SPECIFIED IN THE LETTER OF APPROVAL
DATED JAN 21 2021 FILE # 21-0312
NO CHANGES ALLOWED WITHOUT PRIOR APPROVAL
APPROVED PLANS MUST BE AT CONSTRUCTION SITE
Martin B. Wencel

FED. ROAD DIV. NO.	STATE	FEDERAL AID PROJECT NO.	FISCAL YEAR	SHEET NO.	TOTAL SHEETS
	RI	XXXX-XXXX(XXX)	2021	28	45

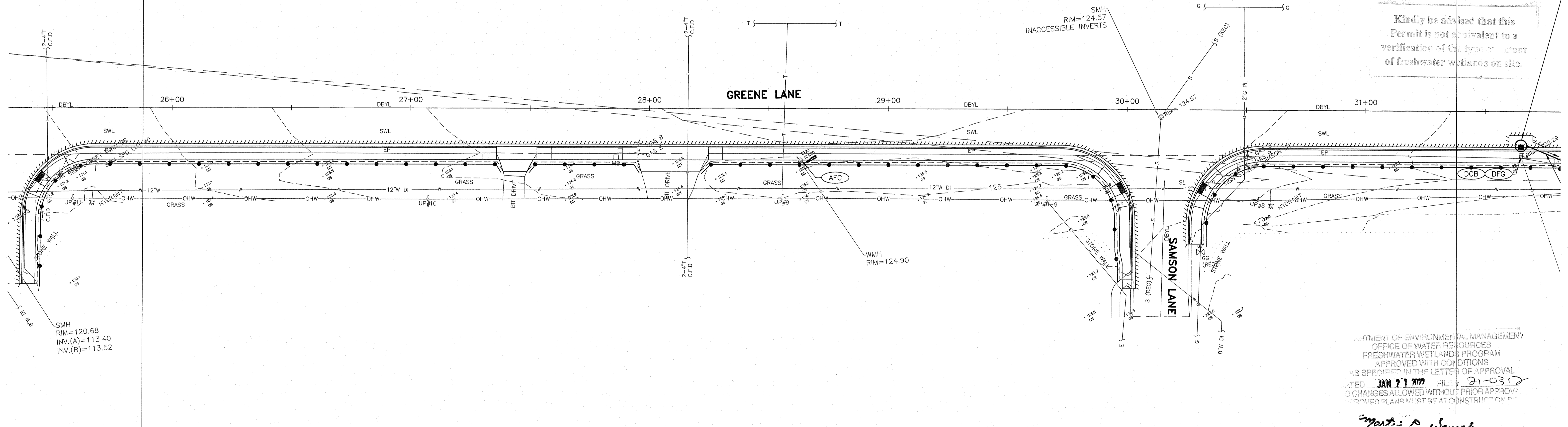
MATCH TO PLAN 27

MATCH TO PLAN 29



Environmental Management
NOV 24 2021
 Office of Water Resources

Kindly be advised that this Permit is not equivalent to a verification of the type or extent of freshwater wetlands on site.



DEPARTMENT OF ENVIRONMENTAL MANAGEMENT
 OFFICE OF WATER RESOURCES
 FRESHWATER WETLANDS PROGRAM
 APPROVED WITH CONDITIONS
 AS SPECIFIED IN THE LETTER OF APPROVAL
 DATED JAN 21 2021 FILE # 21-0317
 NO CHANGES ALLOWED WITHOUT PRIOR APPROVAL
 APPROVED PLANS MUST BE AT CONSTRUCTION SITE

Signature: A. Semek

GREEN INTERNATIONAL AFFILIATES, INC.
 Civil and Structural Engineers

RHODE ISLAND
 DEPARTMENT OF TRANSPORTATION

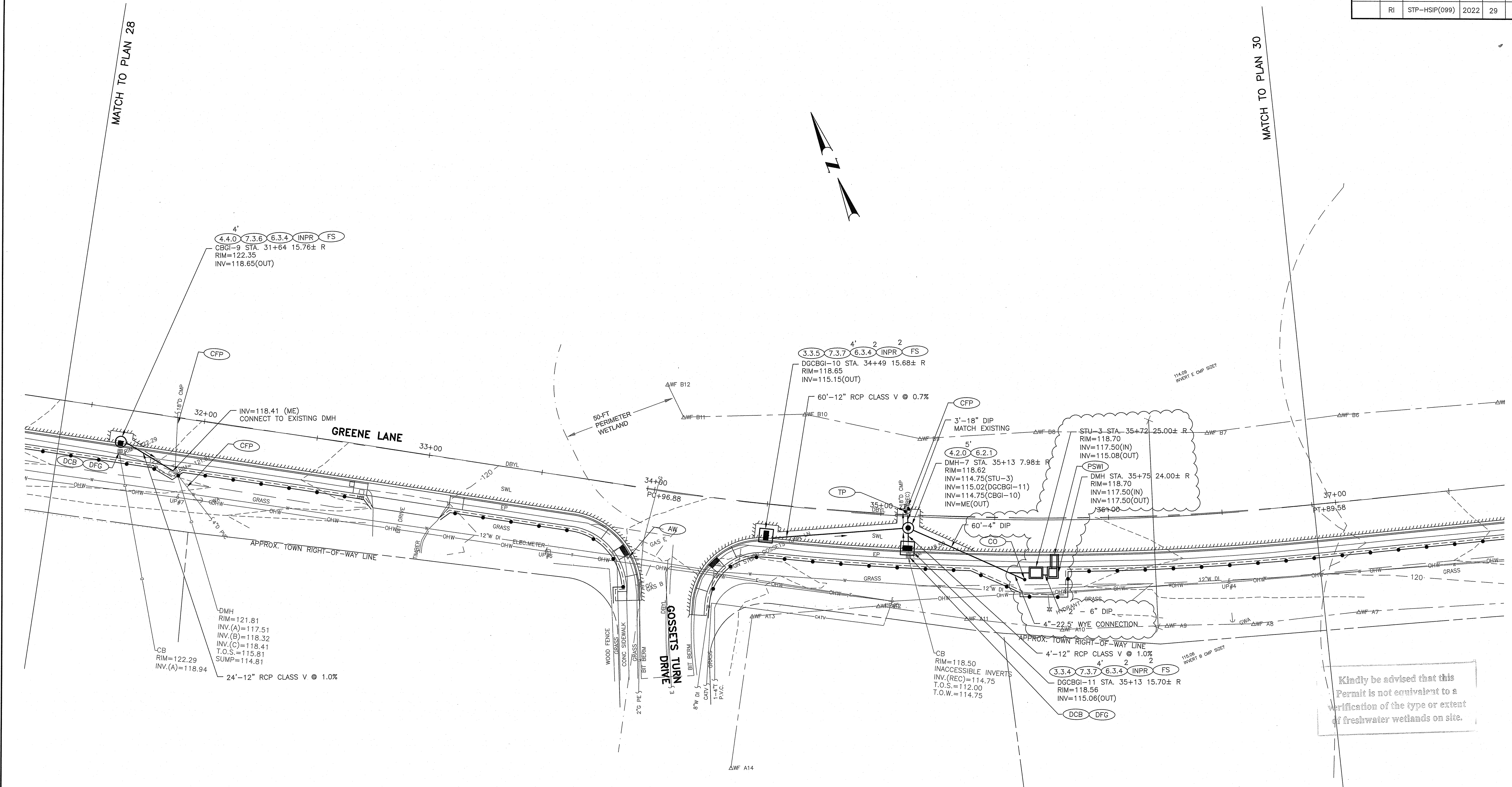
DESIGNED BY: HG
 CHECKED BY: WW, DV
 DATE: 10/6/2021
 SHEET: 28
 OF: 45

SCALE: 1"=20'

NO.		DATE		BY		NO.		DATE		BY	

HSIP - INTERSECTION & CROSSWALKS - EAST BAY 2021
 STATEWIDE CONTRACT: 2019-ET-033 RHODE ISLAND
DRAINAGE PLAN NO. 5
 GREENE LANE (LOCATION H)

FED. ROAD DIST. NO.	STATE	FEDERAL AID PROJECT NO.	FISCAL YEAR	SHEET NO.	TOTAL SHEETS
RI	STP-HSIP(099)	2022	29	47	



Kindly be advised that this Permit is not equivalent to a verification of the type or extent of freshwater wetlands on site.

DEPARTMENT OF ENVIRONMENTAL MANAGEMENT
 OFFICE OF WATER RESOURCES
 FRESHWATER WETLANDS PROGRAM
 APPROVED WITH CONDITIONS
 AS SPECIFIED IN THE LETTER OF APPROVAL
 DATED JAN 27 2022 FILE # 21-0312
 NO CHANGES ALLOWED WITHOUT PRIOR APPROVAL
 DRAWN PLANS WILL BE AT RISK IF APPROVAL IS NOT OBTAINED

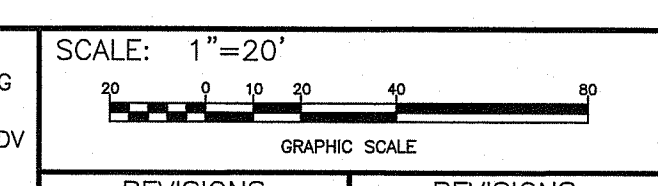
Signature: A. Seneck

Environmental Management
 JAN 11 2022
 Office of Water Resources

GREEN INTERNATIONAL AFFILIATES, INC.
 Civil and Structural Engineers

RI DOT
 RHODE ISLAND
 DEPARTMENT OF TRANSPORTATION

DESIGNED BY: JG, KG
 CHECKED BY: WW, DV
 DATE: 12/13/2021
 SHEET: 29
 OF: 47



REVISIONS			REVISIONS		
NO.	DATE	BY	NO.	DATE	BY
1	1/6/2022	BV			

HSIP - INTERSECTION & CROSSWALKS - EAST BAY 2021
 CONTRACT: 2019-ET-033
 STATEWIDE
 DRAINAGE PLAN NO. 6
 GREENE LANE (LOCATION H)
 RHODE ISLAND

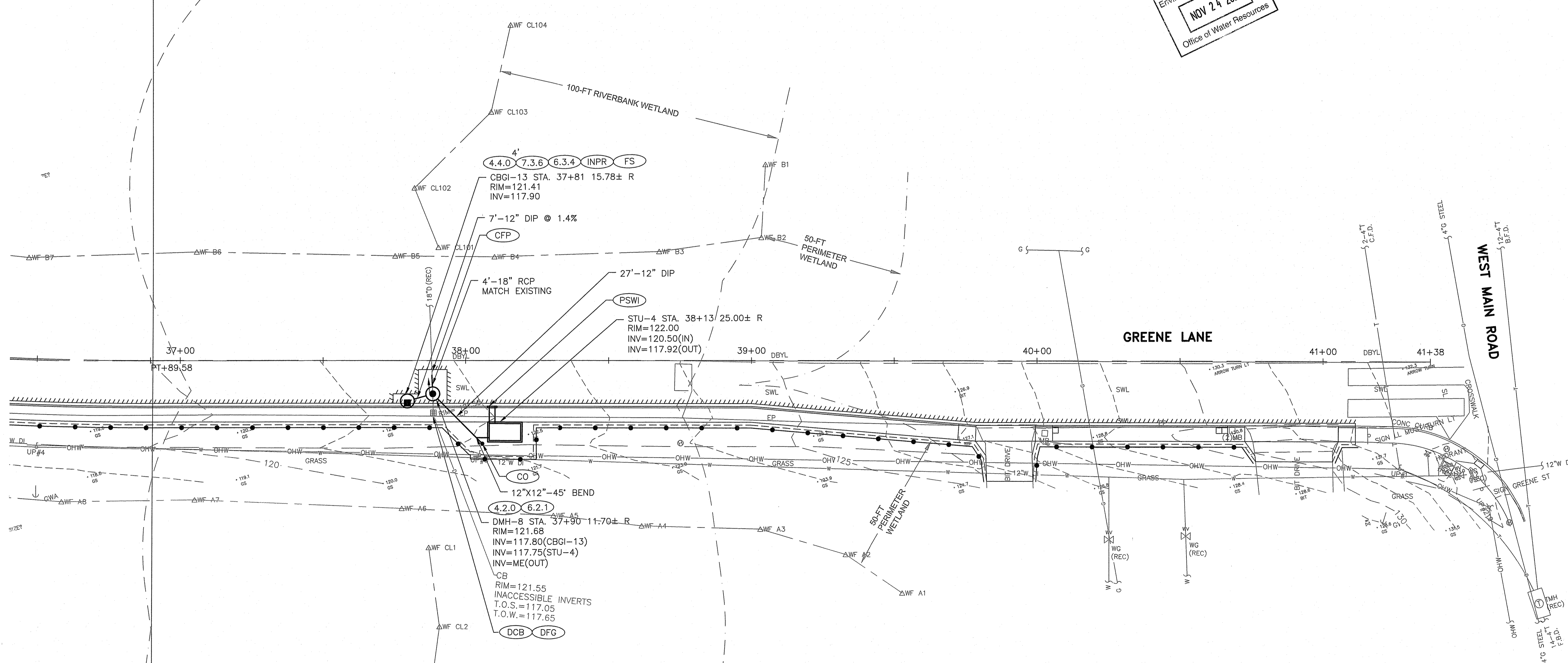
FED. ROAD DIV. NO.	STATE	FEDERAL AID PROJECT NO.	FISCAL YEAR	SHEET NO.	TOTAL SHEETS
	RI	XXXX-XXXX(XXX)	2021	30	45

MATCH TO PLAN 29



Environmental Management
NOV 24 2021
Office of Water Resources

Kindly be advised that this Permit is not equivalent to a verification of the type or extent of freshwater wetlands on site.



DEPARTMENT OF ENVIRONMENTAL MANAGEMENT
OFFICE OF WATER RESOURCES
FRESHWATER WETLANDS PROGRAM
APPROVED WITH CONDITIONS
AS SPECIFIED IN THE LETTER OF APPROVAL
DATED JAN 21 2021 FILE # 21-0312
NO CHANGES ALLOWED WITHOUT PRIOR APPROVAL
Justin D. Wemack

<p>GREEN INTERNATIONAL AFFILIATES, INC. Civil and Structural Engineers</p>	<p>RHODE ISLAND DEPARTMENT OF TRANSPORTATION</p>	<p>DESIGNED BY: JG, KG CHECKED BY: WW, DV DATE: 10/6/2021 SHEET: 30 OF: 45</p>	<p>SCALE: 1"=20'</p>	<p>HSIP - INTERSECTION & CROSSWALKS - EAST BAY 2021 CONTRACT: 2019-ET-033 DRAINAGE PLAN NO. 7 GREENE LANE (LOCATION H)</p>
--	--	--	----------------------	--