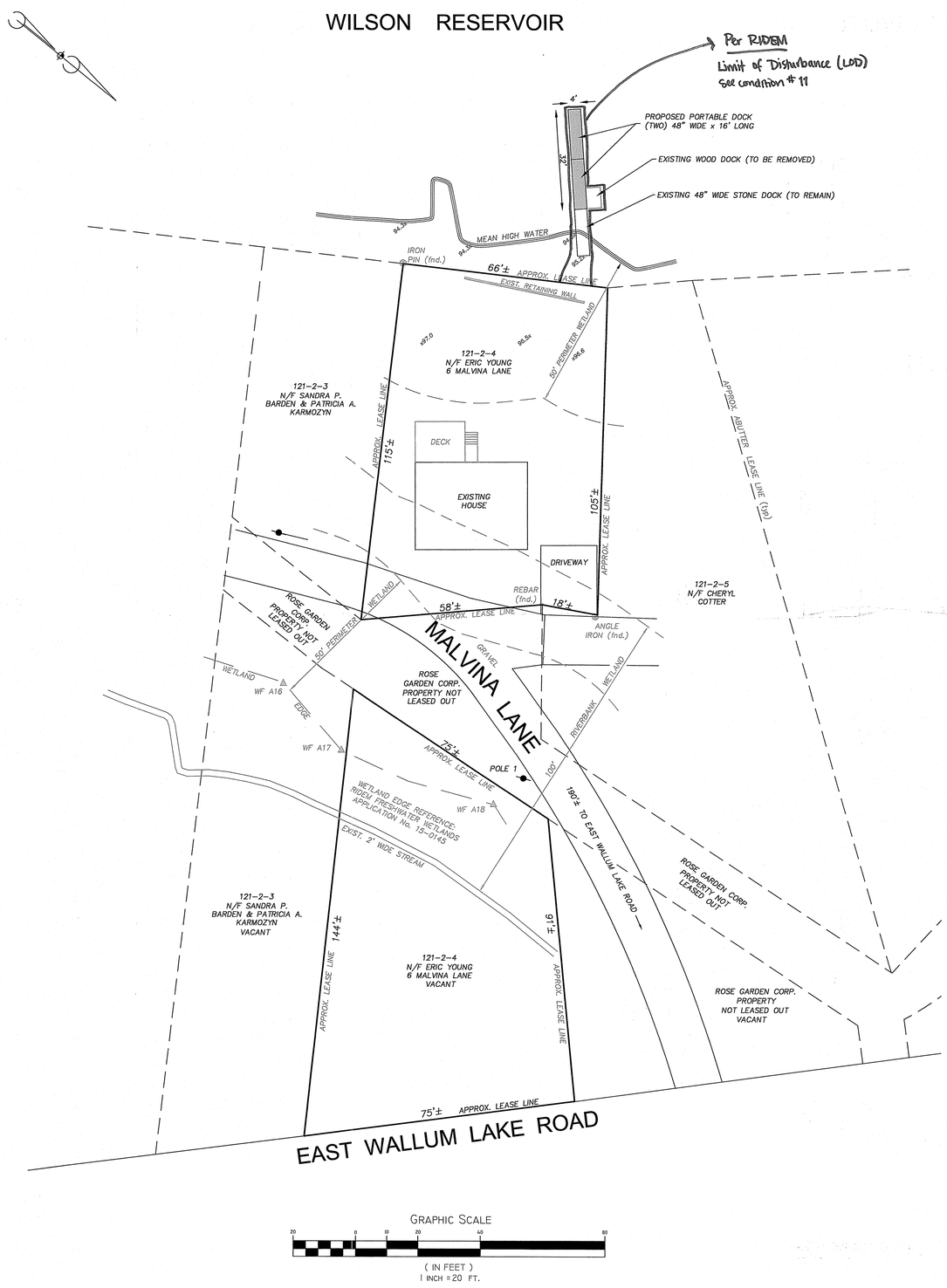

LOCATION MAP (NOT TO SCALE)

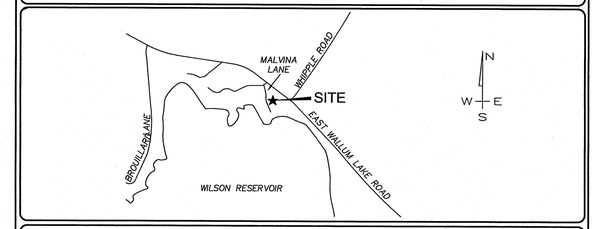

LOCATION MAP (SCALE: 1"= 400'±)

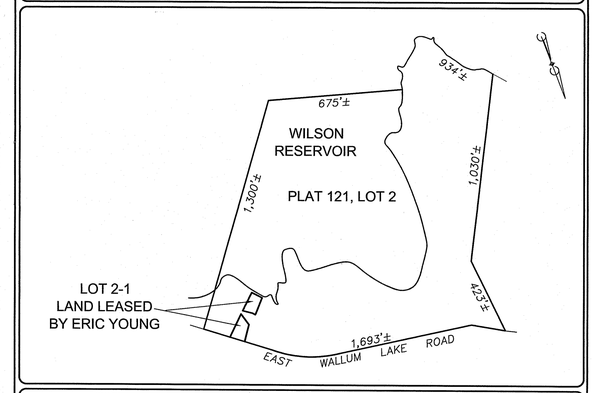

FLOE ROLL - IN DOCK (NOT TO SCALE)

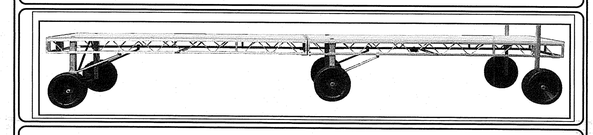

RI DEPARTMENT OF ENVIRONMENTAL MANAGEMENT
OFFICE OF WATER RESOURCES
FRESHWATER WETLANDS PROGRAM
APPROVED WITH CONDITIONS AS
SPECIFIED IN THE LETTER OF APPROVAL
DATED: APR 29 2022 FILE #: 22-0120
NO CHANGES ALLOWED WITHOUT PRIOR APPROVAL
APPROVED PLANS MUST BE AT CONSTRUCTION SITE
Nancy L. Freeman

Environmental Management
APR 19 2022
Office of Water Resources

PROPOSED DOCK PLAN

PAUL D. CARLSON
No. 7142
REGISTERED PROFESSIONAL ENGINEER CIVIL
PROFESSIONAL SEAL

YOUNG DOCK

A.P. 121 LOT 2
6 MALVINA LANE, BURRILLVILLE, RHODE ISLAND

PREPARED FOR: ERIC YOUNG
277 EMERSON ROAD, HARRISVILLE, RHODE ISLAND 02830

JOB #	SCALE:	DRAWN BY:	DATE:
19-044	1" = 20'	LMB	MARCH, 2022

REVISED: 4-13-22

InSite Engineering Services, LLC
PROFESSIONAL ENGINEERS | LAND SURVEYORS
Precision. Clarity. Certainty.
501 Great Road, Unit 104
North Smithfield, Rhode Island
Phone: (401) 762-2870 Fax: (401) 762-2871
Web Address: InsiteEngineers.com

SHEET 1 OF 1