



- NOTES:**
- 1) ALL WORK SHALL COMPLY WITH THE ISSUED RIDEM WETLAND PERMIT. A COPY OF THE RIDEM WETLAND PERMIT AND APPROVED PLAN SHALL BE KEPT ON-SITE FOR THE DURATION OF THE PROJECT.
 - 2) NO FUELING OF VEHICLES IS PERMITTED WITHIN 100 FEET OF THE WETLANDS.
 - 3) COMPOST FILTER SOCK OR SILT FENCE SHALL BE INSTALLED PRIOR TO THE START OF CONSTRUCTION ACTIVITIES AND REMAIN IN PLACE UNTIL COMPLETION OF THE PROJECT AND GRASS IS RE-ESTABLISHED IN DISTURBED AREAS. COMPOST FILTER SOCK OR SILT FENCE SHALL BE INSPECTED DAILY AND REPLACED OR MAINTAINED AS NECESSARY.
 - 4) THE SITE SHALL BE POLICED DAILY FOR TRASH AND CONSTRUCTION DEBRIS. ALL SUCH MATERIALS SHALL BE DISPOSED OF IN THE PROPER RECEPTACLES.
 - 5) IT IS THE CONTRACTORS RESPONSIBILITY TO NOTIFY DIG SAFE AS REQUIRED BY LAW PRIOR TO THE START OF CONSTRUCTION ACTIVITIES. UTILITIES DEPICTED ON THIS PLAN ARE APPROXIMATE ONLY. OTHER UTILITIES MAY EXIST ON SITE THAT ARE NOT SHOWN ON THIS PLAN.
 - 6) THE DISTURBED AREAS WITHIN THE 50' PERIMETER WETLAND SHALL BE RESTORED PER THE FOLLOWING NOTES:
 - A) A ROW OF TREES SHALL BE PLANTED ALONG THE EDGE OF THE LIMIT OF DISTURBANCE AS SHOWN WITH THE FOLLOWING TREE SPECIES: NORTHERN WHITE CEDAR (THUJA OCCIDENTALIS)
 - B) ALL TREE PLANTINGS SHALL BE A MINIMUM OF 5 FEET TALL AFTER PLANTING.
 - C) ALL PLANTINGS SHALL BE SPACED A MAXIMUM OF 8' ON-CENTER.
 - D) ALL TREES SHALL BE PLANTED IN ACCORDANCE WITH RI STANDARD DETAIL 50.1.0.
 - E) TEMPORARY DISTURBED AREAS FOR THE WELL INSTALLATION SHALL BE TREATED WITH A MINIMUM OF 4" LOAM AND HYDROSEEDED WITH A CONSERVATION/WILDLIFE SEED MIX. PLANTINGS OF PEPPER BUSH (CLETHRA ALNIFOLIA) AND/OR ARROWWOOD (VIBURNUM DENTATUM) SHALL BE INCLUDED 2' TO 3' TALL SPACED 5' ON-CENTER.

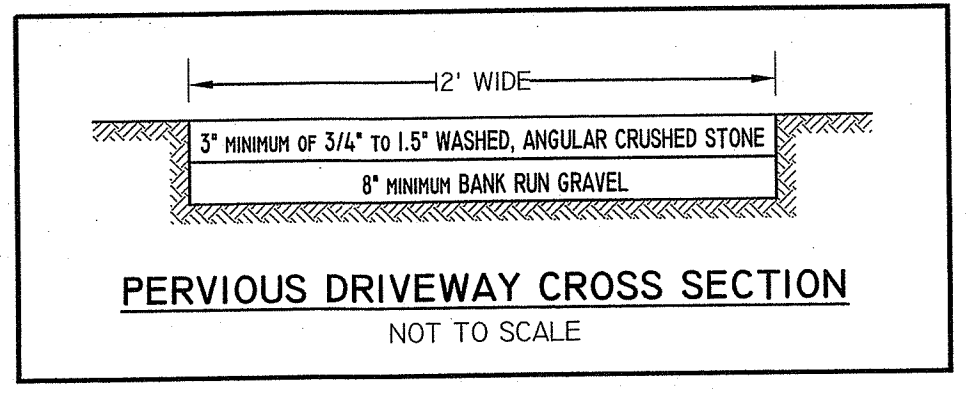
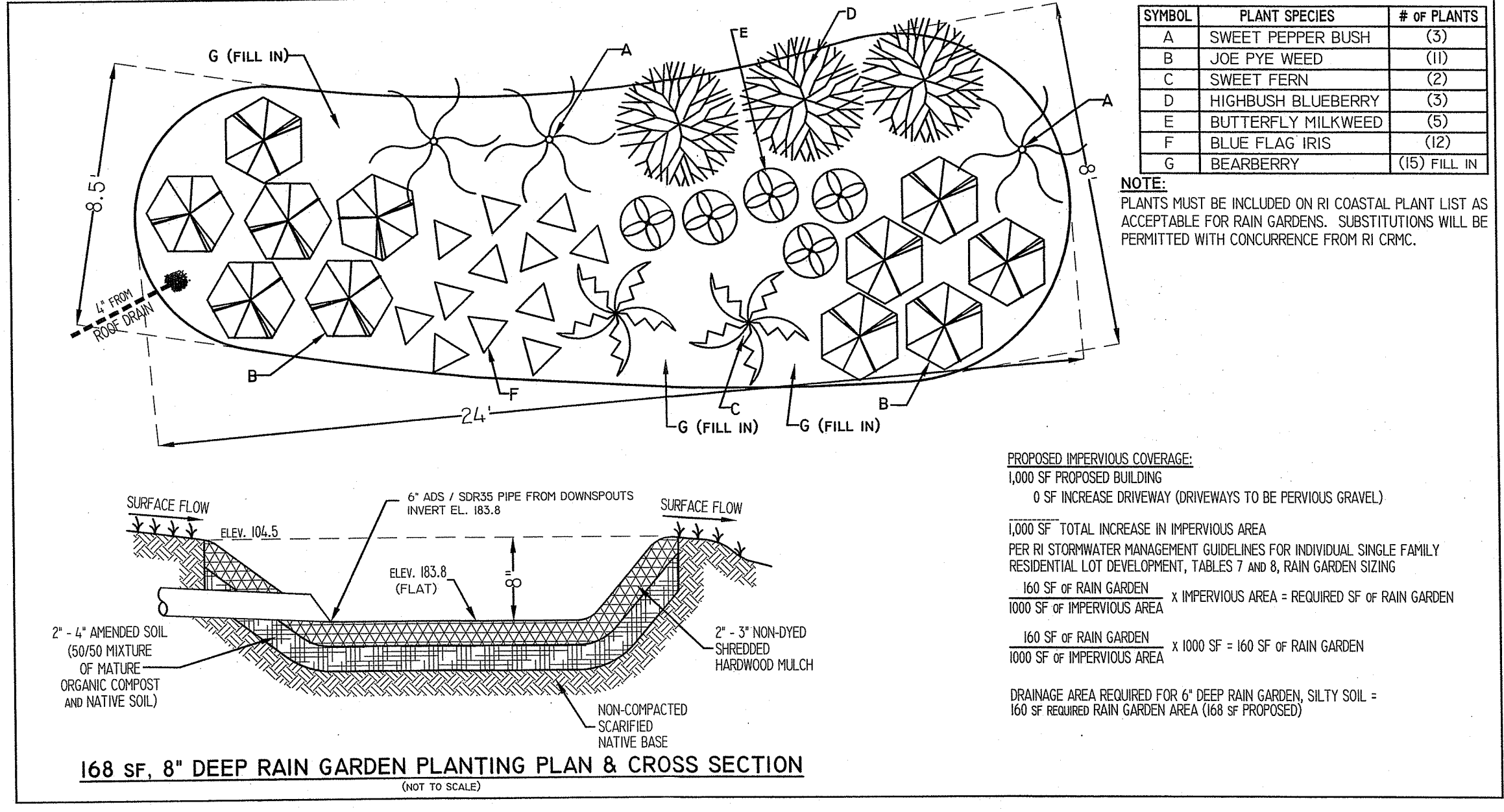
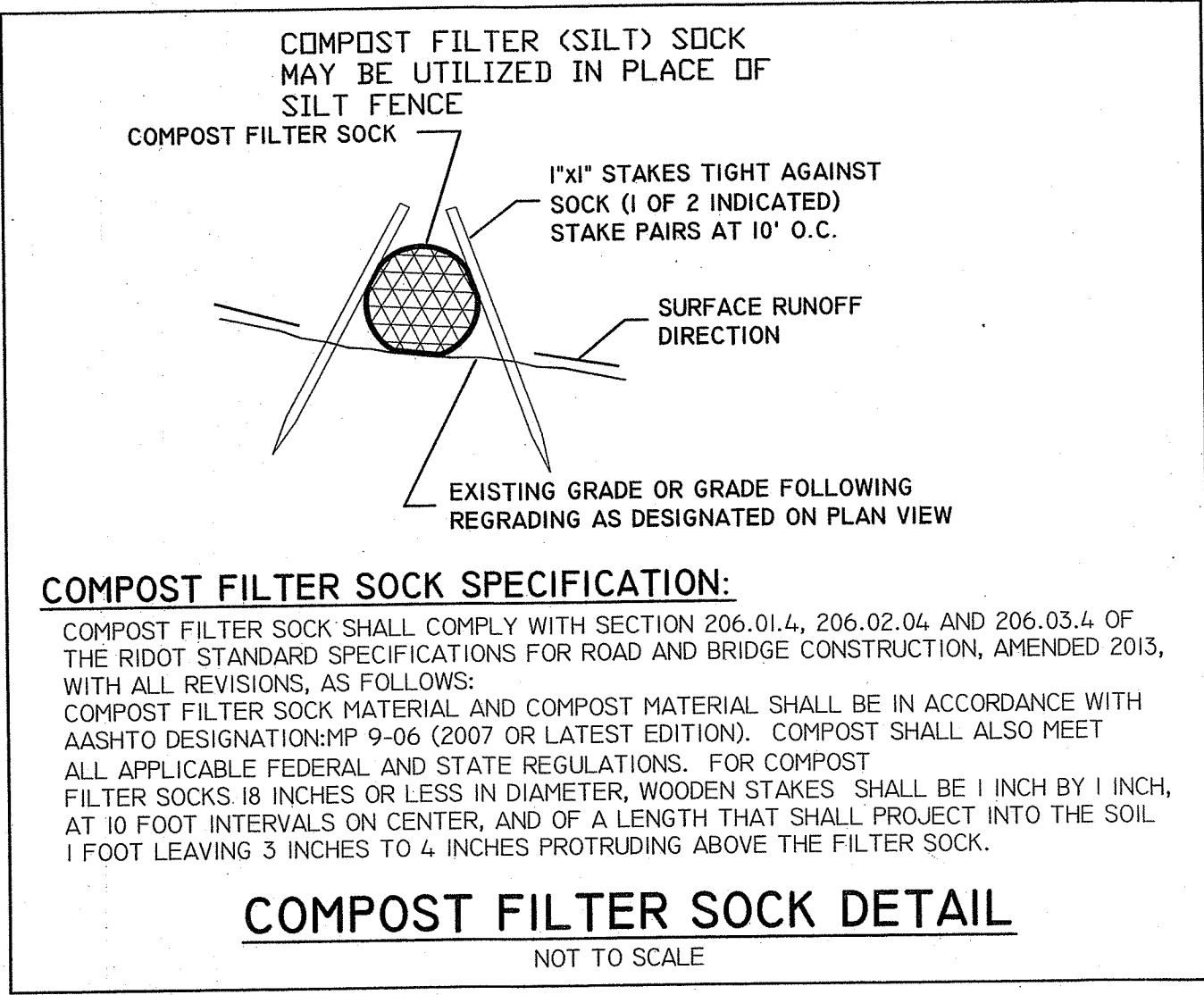
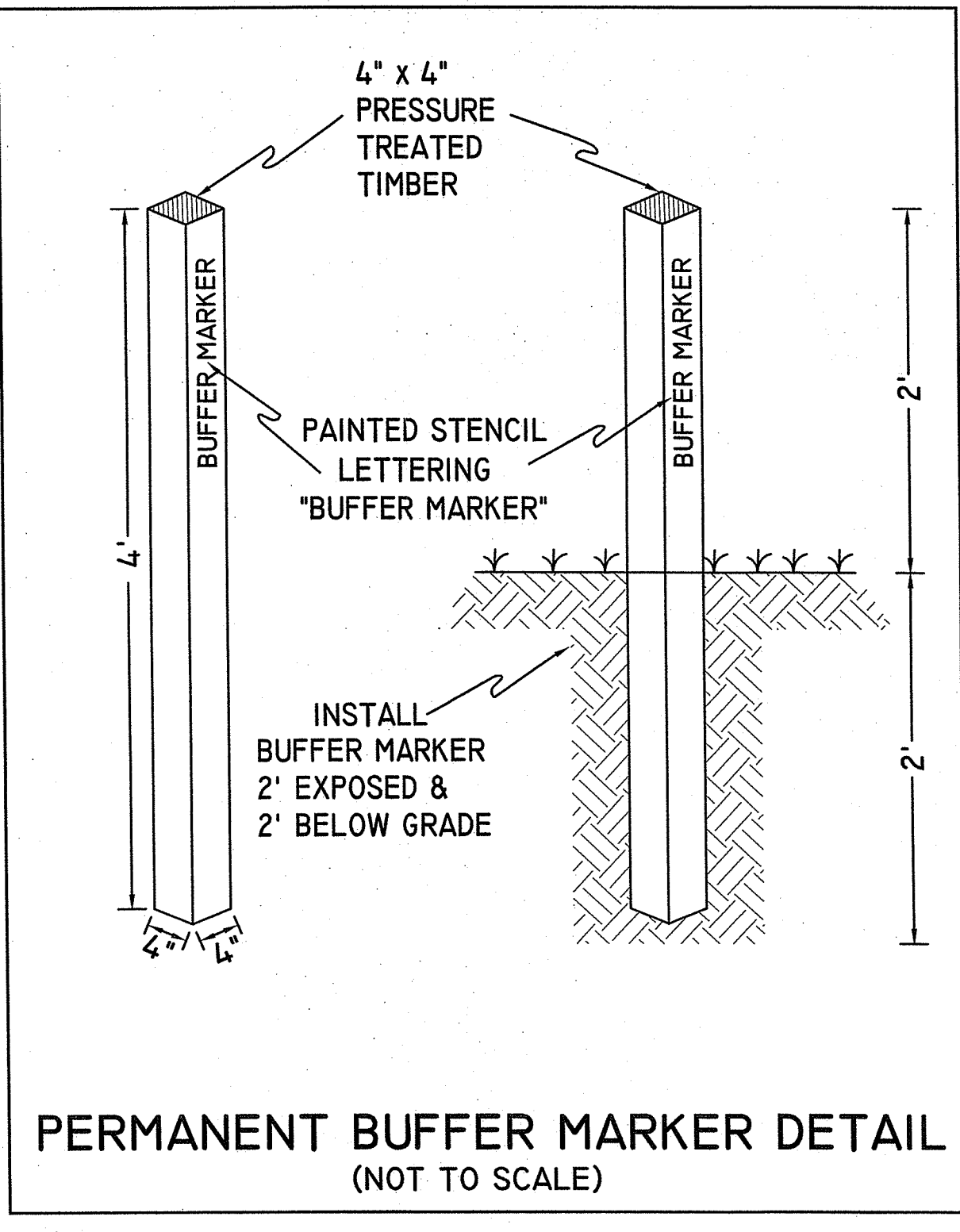
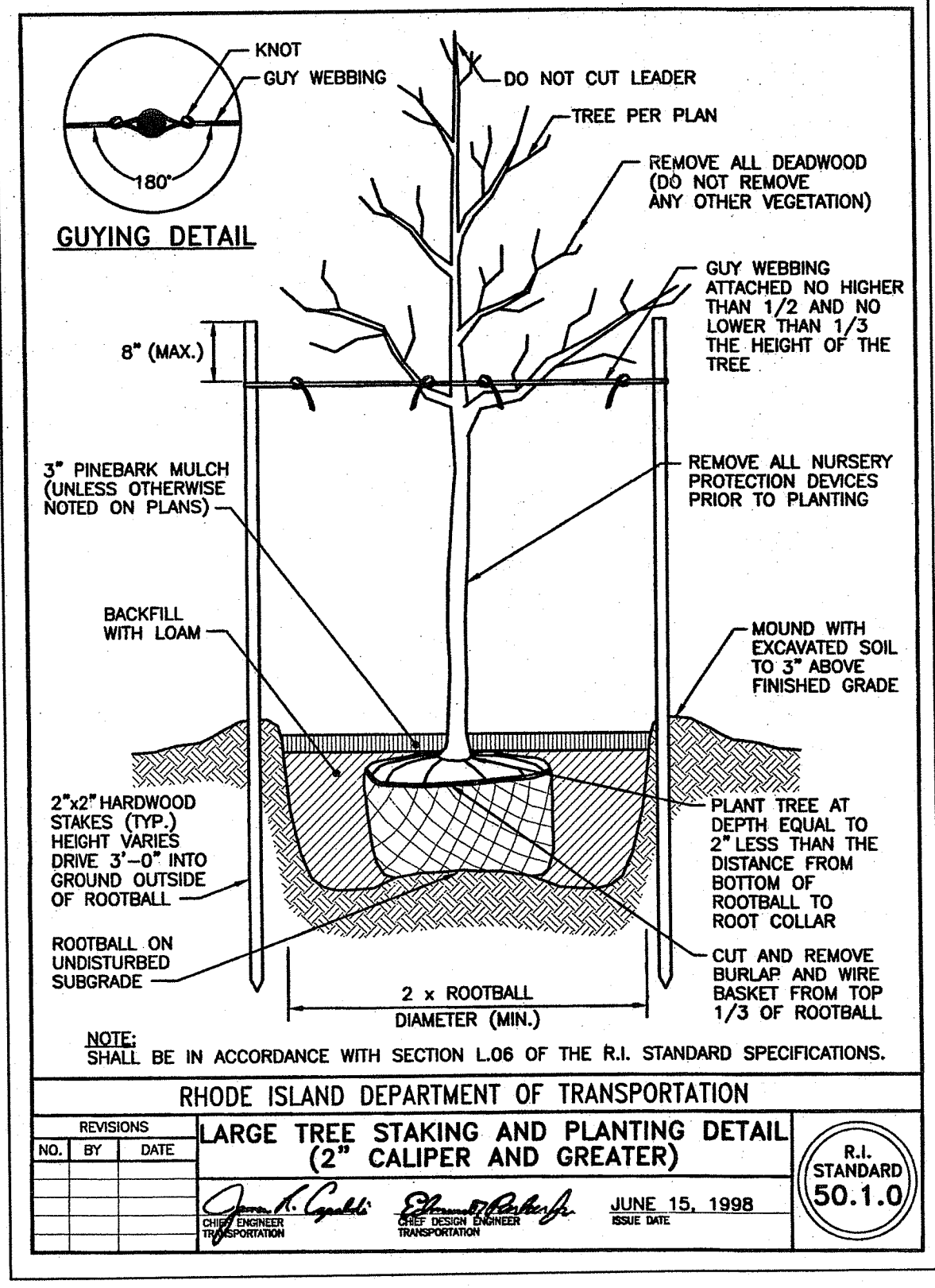
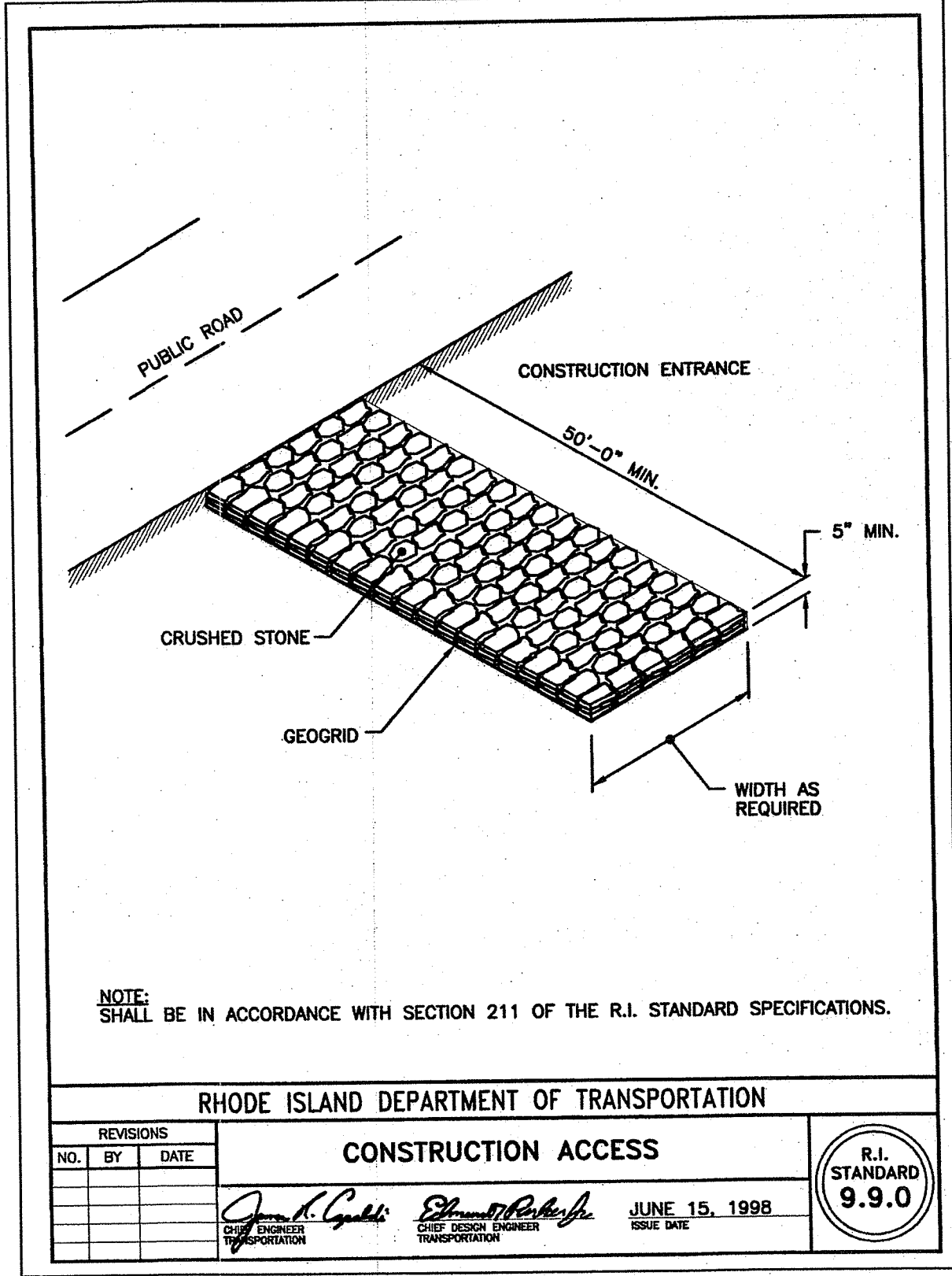
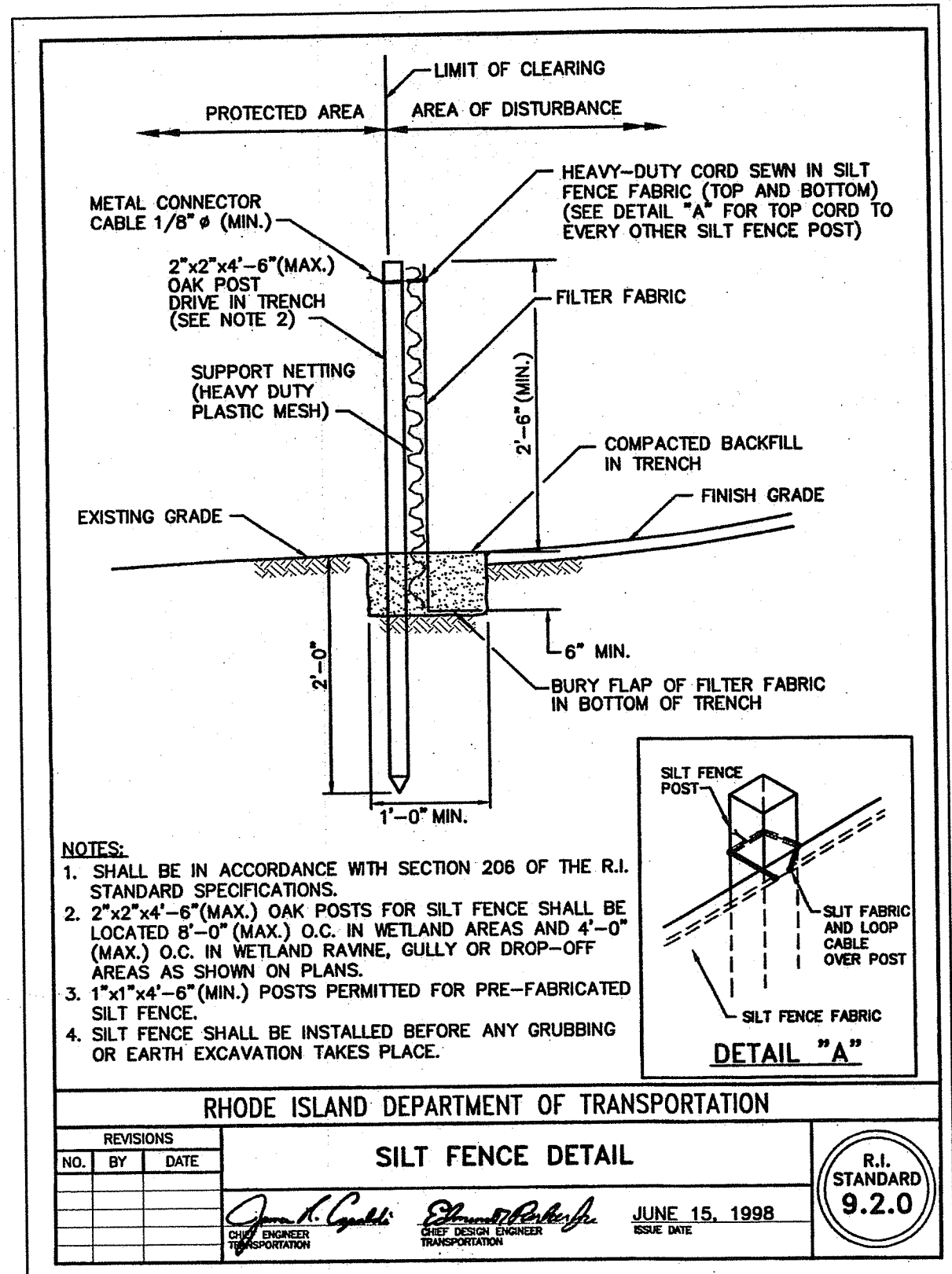
RI DEPARTMENT OF ENVIRONMENTAL MANAGEMENT
 OFFICE OF WATER RESOURCES
 FRESHWATER WETLANDS PROGRAM
 APPROVED WITH CONDITIONS AS
 SPECIFIED IN THE LETTER OF APPROVAL
 DATED: OCT 18 2022 FILE #: 22-0368
 NO CHANGES ALLOWED WITHOUT PRIOR APPROVAL
 APPROVED PLANS MUST BE AT CONSTRUCTION SITE
Nancy L. Freeman

- LEGEND**
- - - - - 186 - - - - - EXISTING CONTOUR
 - PROPOSED CONTOUR
 - WELL (AS NOTED)
 - - - - - APPROXIMATE BUILDING ENVELOPE
 - - - - - WETLAND DELINEATION
 - - - - - 50' WETLAND BUFFER
 - - - - - APPROXIMATE STREAM
 - - - - - 100' RIVERBANK WETLAND BUFFER
 - PROPOSED WETLAND BUFFER MARKER (TYPICAL OF 9)
 - ST — EXISTING STORMDRAIN
 - - - - - PROPOSED COMPOST FILTER SOCK OR SILT FENCE EROSION CONTROL = LIMITS OF DISTURBANCE




REVISIONS:

PROPOSED SITE PLAN
 PREPARED FOR
WHITE TAIL HOLDINGS, LLC
 ASSESSOR'S PLAT 201 LOT 173
 WATUPPA AVENUE
 TIVERTON, RHODE ISLAND
 SCALE: 1" = 20' DATE: MAY 25, 2022
Civil Engineering Concepts, Inc.
 34A MAIN STREET
 LITTLE COMPTON, RI 02837
 PH: (401) 592-0177
 FAX: (401) 592-0178
 EMAIL: wsmithccc@aol.com
 SHEET 1 OF 2 JOB#: 19-054



RI DEPARTMENT OF ENVIRONMENTAL MANAGEMENT
 OFFICE OF WATER RESOURCES
 FRESHWATER WETLANDS PROGRAM
 APPROVED WITH CONDITIONS AS SPECIFIED IN THE LETTER OF APPROVAL
 DATED: OCT 10 2022 FILE #: 22-036B
 NO CHANGES ALLOWED WITHOUT PRIOR APPROVAL
 APPROVED PLANS MUST BE AT CONSTRUCTION SITE
Nancy L. Freeman



PROPOSED SITE PLAN
 PREPARED FOR
WHITE TAIL HOLDINGS, LLC
 ASSESSOR'S PLAT 201 LOT 173
 WATUPPA AVENUE
 TIVERTON, RHODE ISLAND
 SCALE: AS NOTED DATE: MAY 25, 2022
Civil Engineering Concepts, Inc.
 34A MAIN STREET
 LITTLE COMPTON, RI 02837
 PH: (401) 592-0177
 FAX: (401) 592-0178
 EMAIL: wsmithccc@aol.com

RI Environmental Management
 JUN 30 2022
 Office of Water Resources

REVISIONS:

SHEET 2 OF 2

JOB#: 19-054