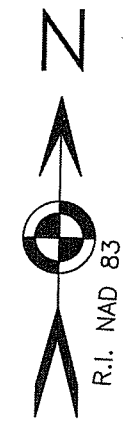


LOCUS MAP
N.T.S.



LEGEND


---	PROPERTY LINE
---	ASSESSOR LOT LINE
---	TOWN BOUNDARY LINE
---	EASEMENT LINE
---	MAJOR CONTOUR
---	MINOR CONTOUR
---	EX. TREE LINE
---	EX. WALL
---	OVERHEAD WIRE
---	EOP
---	EX. BLDG
---	UTILITY POLE
---	EX. TREE
---	WETLAND SYMBOL
---	WETLAND FLAG
---	WATER FEATURE
---	WETLAND EDGE
---	WETLAND BUFFER ZONE
---	WETLAND JURISDICTIONAL AREA
---	WETLAND SETBACK

SHEET NOTES:

1. THIS PLAN HAS BEEN PREPARED FOR THE PURPOSES OF VERIFICATION OF FRESHWATER WETLANDS EDGES AND HAS BEEN COMPILED FROM THE REFERENCED INFORMATION AND AUGMENTED BY THE ADDITION OF SPECIFIC SITE FEATURES FOR THIS PURPOSE.
2. THE EXISTING CONDITIONS AND WETLANDS INDICATED ARE BASED SURVEY TITLED "SURVEY & LOCATION PLAN" WITH SUPPLEMENTAL AERIAL TOPOGRAPHY AND RESOURCE DELINEATIONS, PREPARED FOR KREG MANAGEMENT BY E. GREENWICH SURVEYORS, LLC. FLAGGING AND GRADES STAKES HAVE BEEN LOCATED BY FIELD SURVEY METHODS.
3. WETLAND DELINEATION AND FLAGGING PERFORMED BY NATURAL RESOURCE SERVICES, INC. (NRS) APRIL, 2022. DELINEATION SUMMARY AND DATA FORMS ARE PROVIDED UNDER SEPARATE COVER.
4. WETLAND TYPES, JURISDICTIONAL AREAS AND BUFFERS HAVE BEEN ESTABLISHED BASE ON PLAN TITLED "SITE SKETCH DEPICTING 2022 REQUIRED BUFFER ZONES, 89 WEST GREENVILLE RD., A.P. LOT 82, SMITHFIELD, RI." PREPARED BY NATURAL RESOURCE SERVICES, INC.

WETLAND EDGE
VERIFICATION PLAN
FOR
THE RESIDENCES AT GREENVILLE FARMS
(A.P. 44, LOT 82)
SITUATED AT
89 WEST GREENVILLE ROAD
SMITHFIELD, RHODE ISLAND
PREPARED FOR
WEST GREENVILLE ROAD, LLC.

NO.	REVISION	BY	DATE



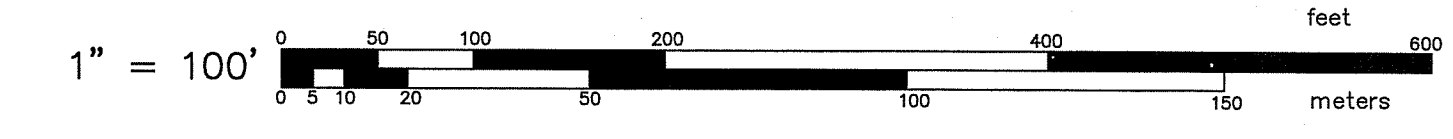
GAROFALO
GAROFALO & ASSOCIATES, INC.
CIVIL & STRUCTURAL ENGINEERS/SURVEYORS
LAND PLANNERS/ENVIRONMENTAL SCIENTISTS

85 CORLISS STREET
P.O. BOX 6145
PROVIDENCE, R.I. 02940
TEL. 401-273-6000

Garofalo & Associates ©
These drawings are the property of Garofalo & Associates, Inc. and are prepared for the owner for this project at this site and are not to be used for any other purpose without the consent of this owner or one of its directors.

JOB NO. 7375-00	DRAWN BY KYY
DWG. NO. 7375-00_WETLAND.DWG	CHECK BY S.S.H.
SCALE: AS SHOWN	APPROVED S.S.H.
	DATE: MAY 2022

SHEET
1
1 OF 1 SHEET



L:\7375-00 89 West Greenville Road - Comprehensive Permit (KREG) - Smithfield, RI\Drawings\Current\7375-00-Wetland.dwg 08/12/2022 by:ngong 08-07