

**Crooked Brook Trail System Footbridges
Site Plan – Revised**

Footbridge # 1

Footbridge #2

RI DEPARTMENT OF ENVIRONMENTAL MANAGEMENT
OFFICE OF WATER RESOURCES
FRESHWATER WETLANDS PROGRAM
APPROVED WITH CONDITIONS AS
SPECIFIED IN THE LETTER OF APPROVAL
DATED MAR 17 2023 FILE # 23-0036
NO CHANGES ALLOWED WITHOUT PRIOR APPROVAL
APPROVED PLANS MUST BE AT CONSTRUCTION SITE



1 inch = 500 feet

Crooked Brook Trail Map
Narragansett Land Conservancy Trust

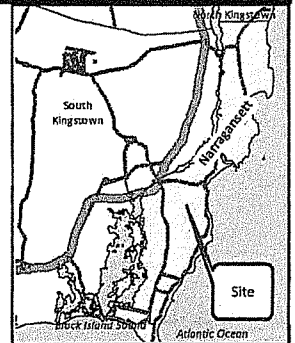
Narragansett, RI Environmental Management

FEB 28 2023

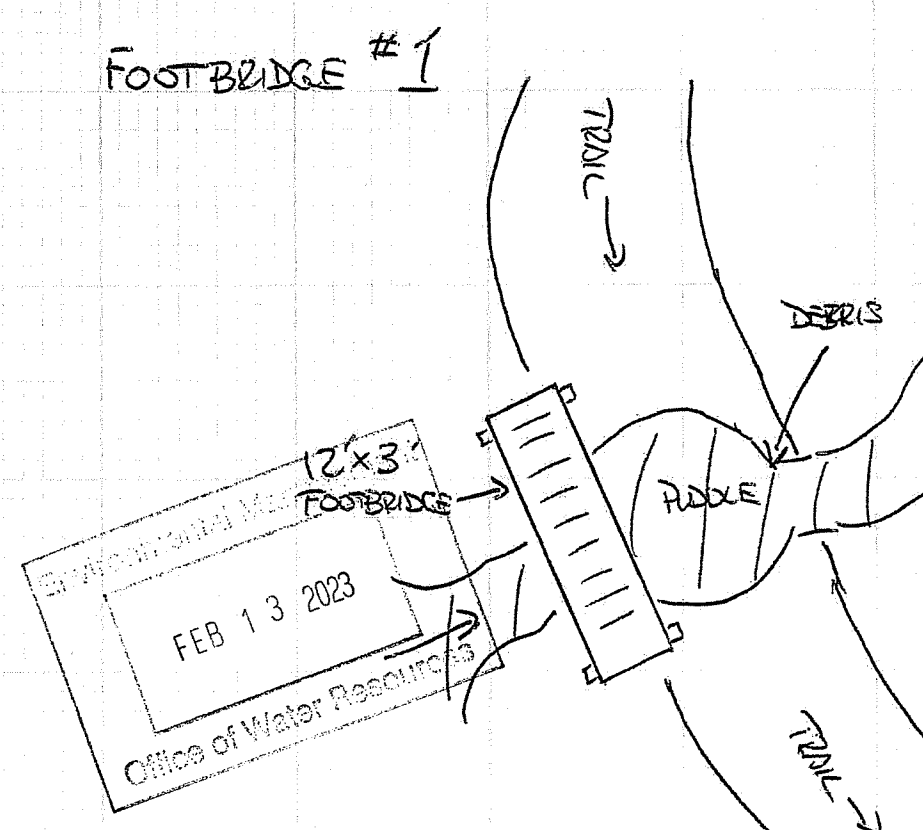
Office of Water Resources

Trails

- Crooked Brook Trail
- Westmoreland Trail

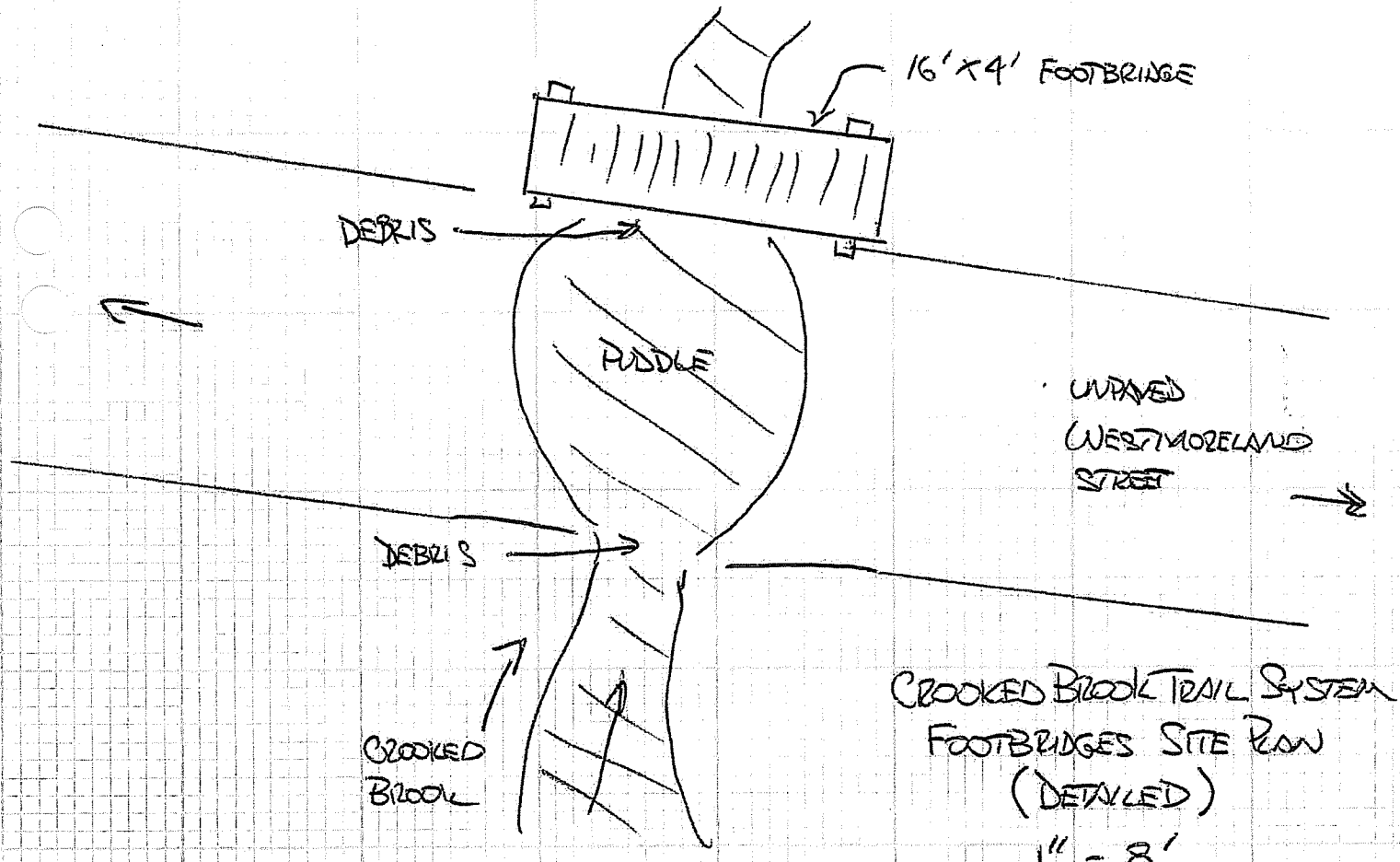


The Town of Narragansett has produced these maps for informational and representative purposes only and makes no claims concerning the accuracy of this map nor assumes any liability from the use of the information herein.



RI DEPARTMENT OF ENVIRONMENTAL MANAGEMENT
 OFFICE OF WATER RESOURCES
 FRESHWATER WETLANDS PROGRAM
 APPROVED WITH CONDITIONS AS
 SPECIFIED IN THE LETTER OF APPROVAL
 DATED: MAR 07 2023 FILE #: 25-0030
 NO CHANGES ALLOWED WITHOUT PRIOR APPROVAL
 APPROVED PLANS MUST BE AT CONSTRUCTION SITE

FOOTBRIDGE # 2



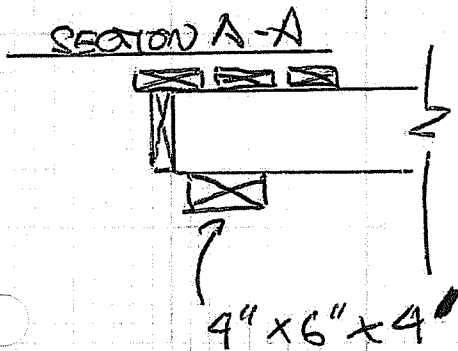

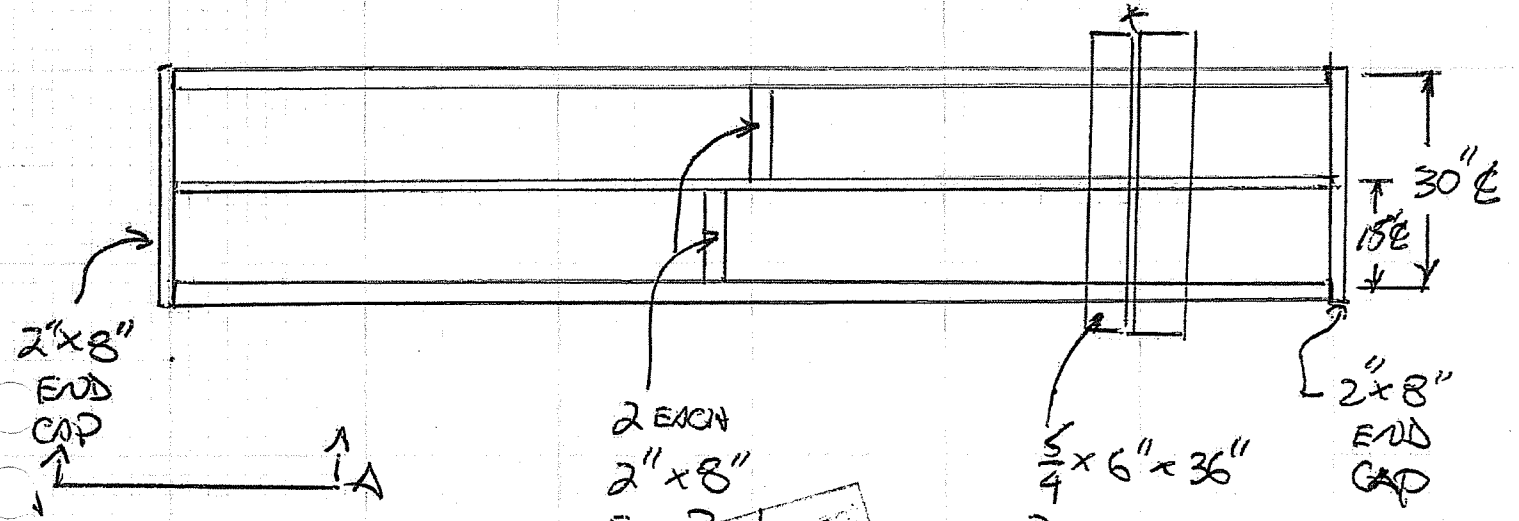
CROOKED BROOK TRAIL SYSTEM
 FOOTBRIDGES SITE PLAN
 (DETAILED)
 1" = 8'

12 FT

FOOT -
BRIDGE No 1 - CROOKED BROOK TRAIL

1/13/2023
TJR
1 of 2

3ea - 2" x 8" x 12' STRINGERS



2 EACH
2" x 8"
FULL BLOCKING

Environmental Management
FEB 13 2023
Office of Water Resources

5/4 x 6 x 36"
DECKING
* LEAVE GAP
BETWEEN
BOARDS

BILL OF MATERIALS

- 2 x 8 x 12' 4 EACH (3 STRINGERS, + END GAP)
- 4 x 6 x 8' 1 EACH (MULLSILL)
- 5/4 x 6 x 12' 6 EACH (DECKING CUT TO SITE)

NOTE: THERE MAY NEED TO ADD END BRACKETS

DEPARTMENT OF ENVIRONMENTAL MANAGEMENT
OFFICE OF WATER RESOURCES
FRESHWATER WETLANDS PROGRAM

APPROVED WITH CONDITIONS AS SPECIFIED IN THE LETTER OF APPROVAL
MAR 07 2023 FILE # 23-0039

CHANGES ALLOWED WITHOUT PRIOR APPROVAL
PROPOSED PLANS MUST BE AT CONSTRUCTION SITE

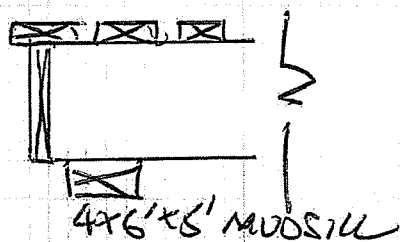

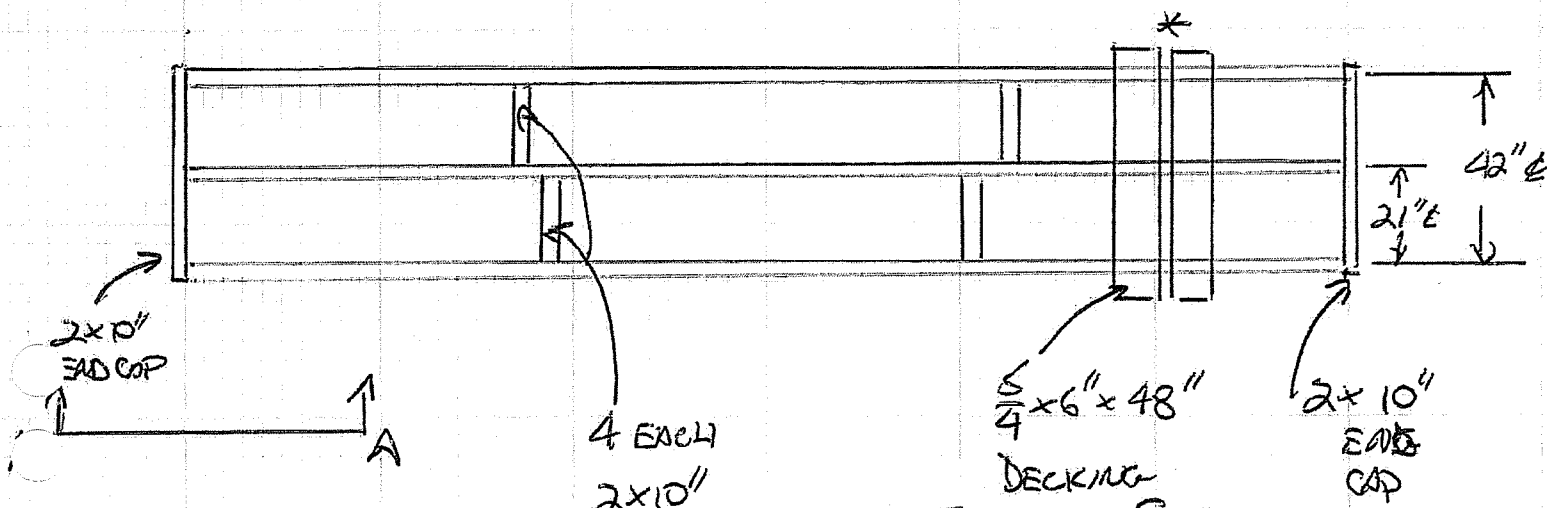
ALL WOOD PT

16 FT

FOOT -
BRIDGE No 2 - WESTMORELAND STREET

1/13/2023
TEL
2 of 2

3 EACH - 2" x 10" x 16' STRINGERS



SECTION A-A

2 x 10 x 16' 4 EACH (3 STRINGERS, ~~END~~ END CAPS, BLOCKING)

4 x 6 x 10' 1 EACH (MUD SILL)

5/4 x 6 x 12' 11 EACH (DECKING CUT TO 48" WIDE)

RI DEPARTMENT OF ENVIRONMENTAL MANAGEMENT
OFFICE OF WATER RESOURCES
FRESHWATER WETLANDS PROGRAM

APPROVED WITH CONDITIONS AS
SPECIFIED IN THE LETTER OF APPROVAL

DATED: MAR 07 2023 FILE #: 23-0036

NO CHANGES ALLOWED WITHOUT PRIOR APPROVAL
APPROVED PLANS MUST BE AT CONSTRUCTION SITE

ALL WOOD PT